



# MetroWest+

## Portishead Branch Line (MetroWest Phase 1)

TR040011

**Applicant: North Somerset District Council**

**2.29 – Compound, Haul Road and Access to Works Plan**

**The Infrastructure Planning (Applications: Prescribed Forms and Procedure) Regulations 2009, regulation 5(2)(k)  
Planning Act 2008**

**Author: CH2M**

**Revision: Version 5**

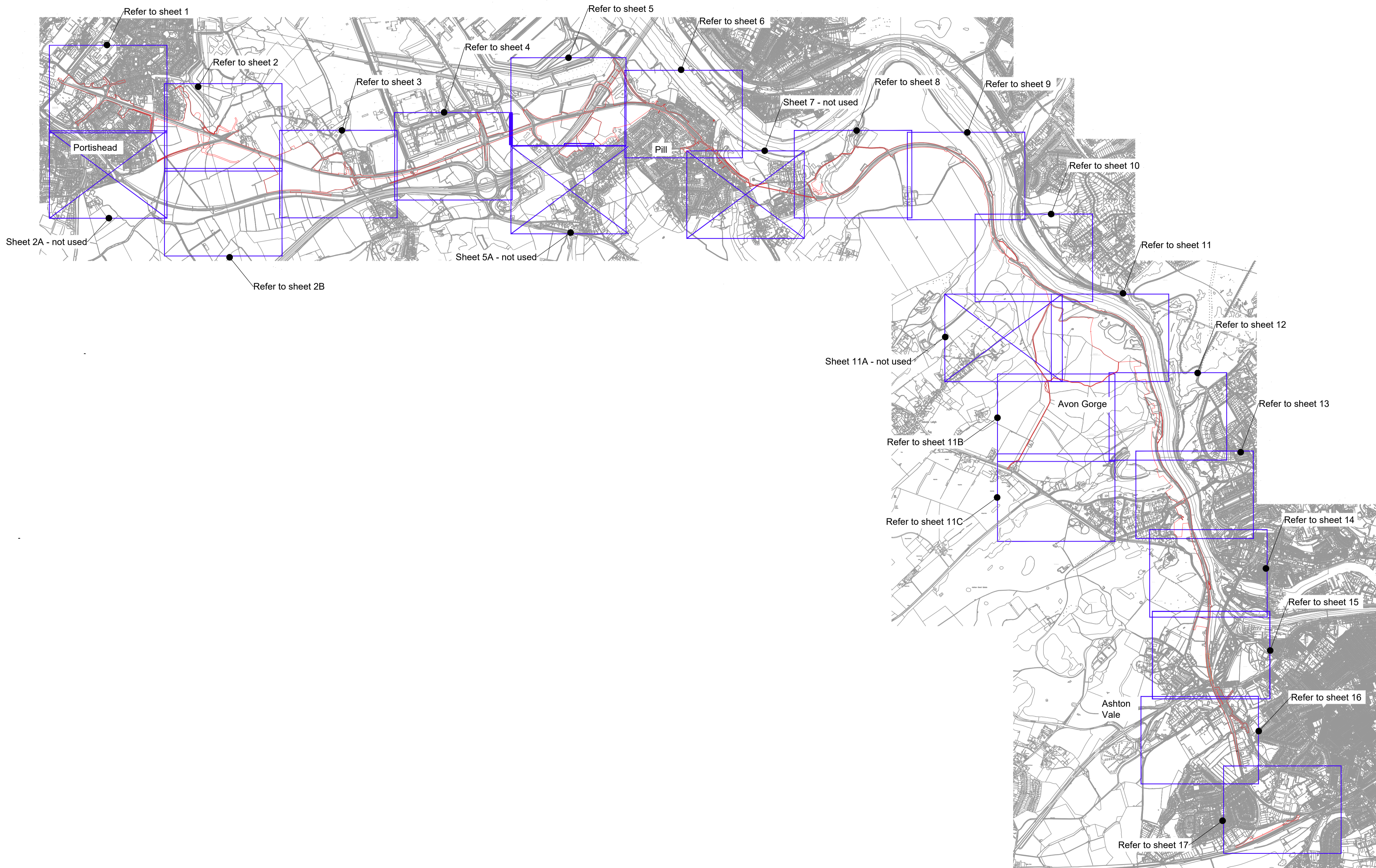
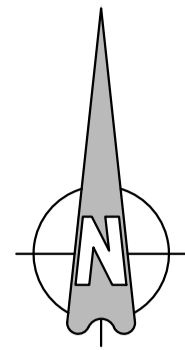
**Date: September 2021**



## Document Index

Version	Date	Status of Version	Document Index	Document Revision	Changes
1	19 November 2019	Application	674946.BQ.42.01-380 to 403 Rev E	-	-
2	22 October 2020		674946.BQ.42.01-380 to 384 <b>Rev E</b> Key Plan to Sheet 4	<b>Rev F</b>	Updated with set
			674946.BQ.42.01-385 <b>Rev E</b> Sheet 5	<b>Rev F</b>	Lodway Compound amended to match ecological mitigation
			674946.BQ.42.01-400 to 397 <b>Rev E</b> Sheet 5A to Sheet 17	<b>Rev F</b>	Updated with set
3	10 December 2020		674946.BQ.42.01-380 to 403 Rev F	-	Haul Roads have been reinstated on the drawing
4	16 February 2021		674946.BQ.42.01-380 to 403 <b>Rev F</b>	<b>Rev G</b>	Updated Order Limits
5	20 September 2021		674946.BQ.42.01-380 to 403 <b>Rev G</b>	<b>Rev H</b>	Permanent compound added to key on Sheets 2, 8 & 15 Trinity Primary School Footbridge removed from scheme





Key:

H	OMP	ADL	ADL	03/09/2021
Permanent Compound added to key on Sheets 2, 8 & 15				
G	OMP	ADL	ADL	10/02/2021
Updated Order Limits				
F	FG	ADL	ADL	19/03/2020
Lockey Compound Amend				
E	FG	ADL	ADL	10/10/2019
Red Line and Minor Updates				
D	FG	KS	ADL	12/08/2019
Works Updated				
C	FG	KS	ADL	31/07/2019
Defines Works and Red Line Updated				
B	FG	KS	ADL	18/04/2019
Works and Red Line Updated				
A	FG	KS	ADL	15/01/2019
First Issue				
Rev	By	Chkd	Appr'd	Date
Description				

**travelwest**  
Travelwest is a registered trademark of Travelwest Group Limited. All rights reserved.

**CH2M HILL**  
 1 The Square Temple Quay Bristol  
 BS1 6DG  
 Tel +44 (0)117 910 2580  
 Fax +44 (0)117 910 2581  
 www.ch2m.com

**ch2m**

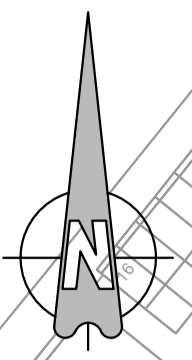
Project  
 THE PORTISHEAD BRANCH LINE  
 (METROWEST PHASE 1)  
 ORDER

Drawn  
 COMPOUNDS, HAUL ROADS  
 AND ACCESS TO WORKS PLAN  
 SHEET 0  
 KEY PLAN

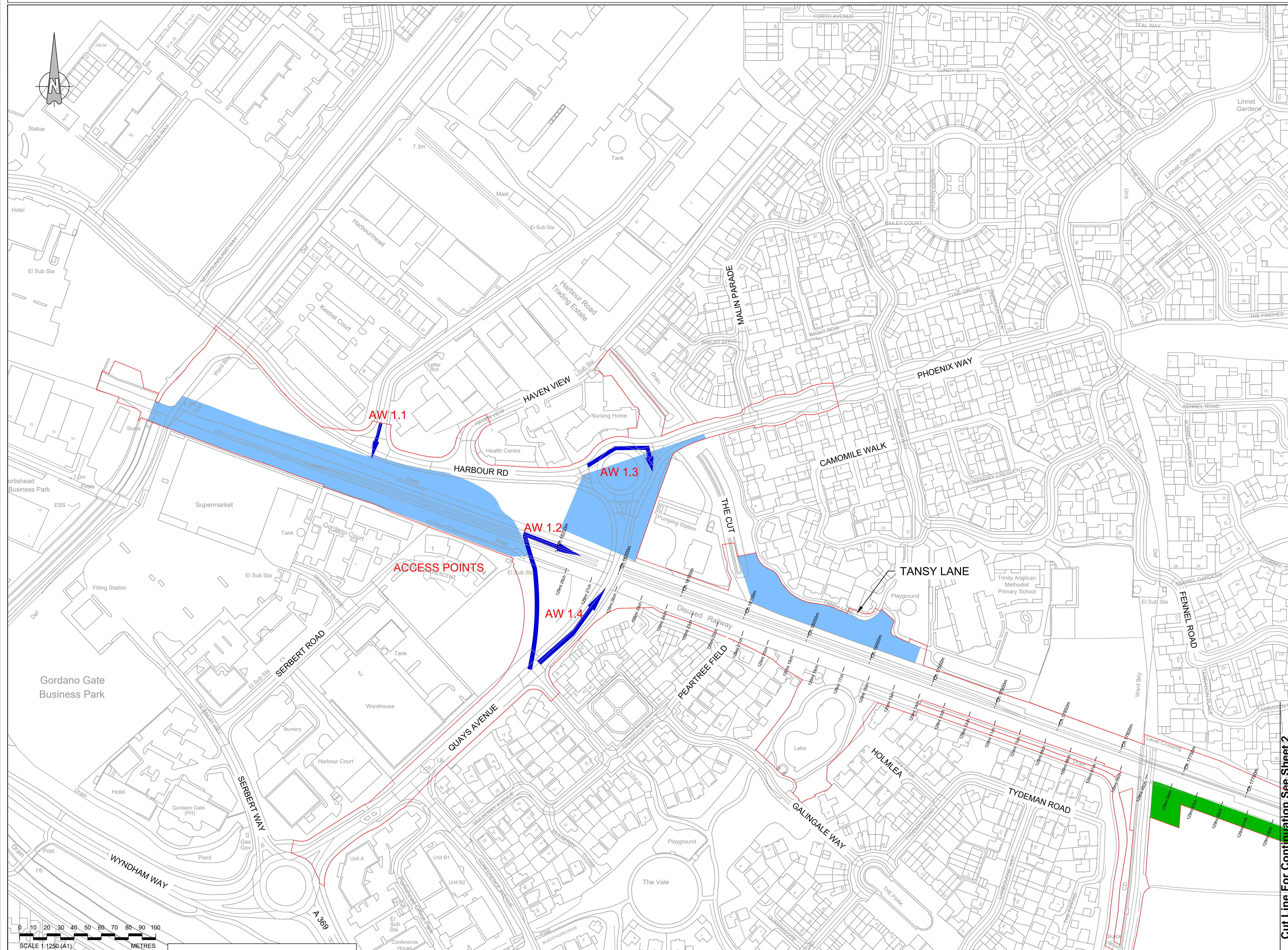
Drawn by: FG	Date: 15/01/2019
Checked by: KS	Date: 15/01/2019
Approved by: ADL	Date: 15/01/2019

674946.BQ.42.01-380 H  
 Drawing Scale: 1:32000 @ A3





- Key:**
- Order Limits
  - Construction Compound
  - Haul Road
  - ➔ Access Point



**ACCESS POINTS**

**AW 1.1**

**AW 1.3**

**AW 1.2**

**AW 1.4**

Rev	By	Chkd	Appr'd	Date	Description
H	OWP	ADL	ADL	03/09/2021	Permanent Compound added to key on Sheets 2, 8 & 15
G	OWP	ADL	ADL	10/02/2021	Updated Order Limits
F	FG	ADL	ADL	19/03/2020	Lockup Compound Amended
E	FG	ADL	ADL	10/10/2019	Red Line and Minor Updates
D	FG	KS	ADL	12/08/2019	Works Updated
C	FG	KS	ADL	31/07/2019	Defines Works and Red Line Updated
B	FG	KS	ADL	18/04/2019	Works and Red Line Updated
A	FG	KS	ADL	15/01/2019	First Issue

**travelwest**  
 CH2M HILL  
 1 The Square Temple Quay Bristol  
 BS1 6DG  
 Tel +44 (0)117 910 2580  
 Fax +44 (0)117 910 2581  
 www.ch2m.com

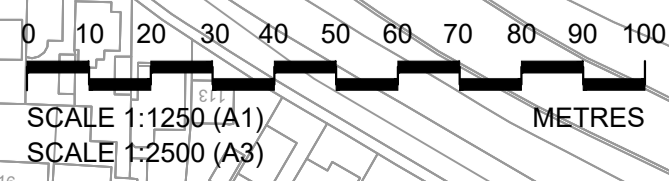
**ch2m**

THE PORTISHEAD BRANCH LINE  
 (METROWEST PHASE 1)  
 ORDER

COMPONENTS, HAUL ROADS  
 AND ACCESS TO WORKS PLAN  
 SHEET 1  
 PORTISHEAD

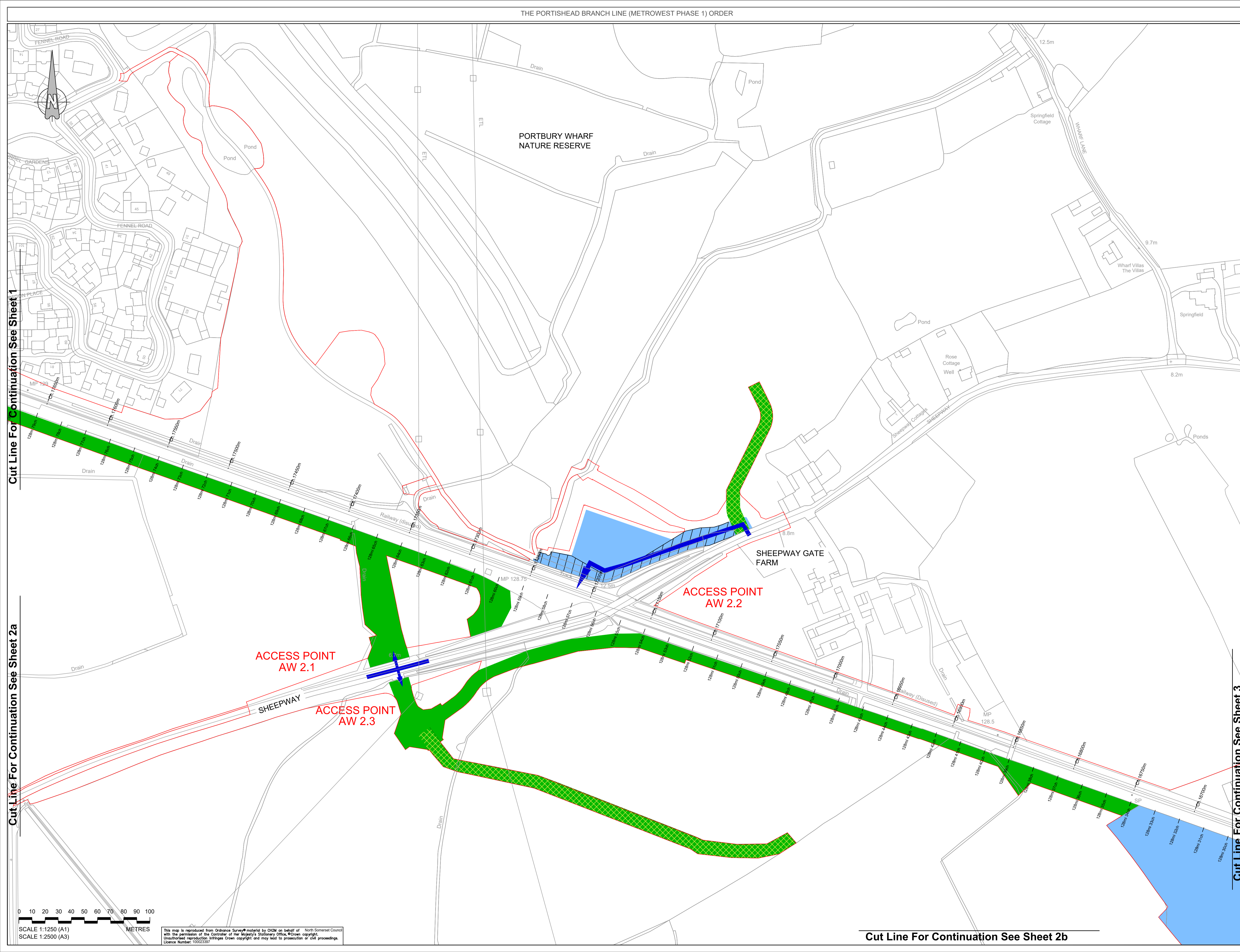
Drawn by: FG Rev: 15/01/2019  
 Checked by: KS Rev: 15/01/2019  
 Approved by: ADL Rev: 15/01/2019

674946.BQ.42.01-381 H  
 Drawing Scale: 1:2500 @ A3



**Cut Line For Continuation See Sheet 2**



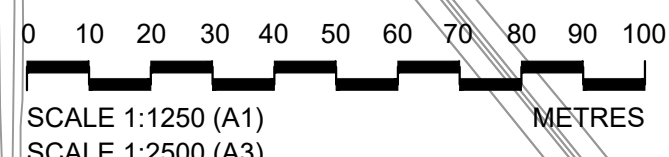


- Key:**
- Order Limits
  - Construction Compound
  - Haul Road
  - Haul Road for Hinkley Grid connection
  - Permanent Compound
  - ➔ Access Point

Cut Line For Continuation See Sheet 1

Cut Line For Continuation See Sheet 2a

Cut Line For Continuation See Sheet 3



This map is reproduced from Ordnance Survey® material by CH2M on behalf of with the permission of the Controller of Her Majesty's Stationery Office, © Crown copyright. Licence Number: 100023397

H	OMP	ADL	ADL	03/09/2021
Permanent Compound added to key on Sheets 2, 8 & 15				
G	OMP	ADL	ADL	10/02/2021
Updated Order Limits				
F	FG	ADL	ADL	19/03/2020
Lockley Compound Amended				
E	FG	ADL	ADL	10/10/2019
Red Line and Minor Updates				
D	FG	KS	ADL	12/08/2019
Works Updated				
C	FG	KS	ADL	31/07/2019
Defines Works and Red Line Updated				
B	FG	KS	ADL	18/04/2019
Works and Red Line Updated				
A	FG	KS	ADL	15/01/2019
First Issue				
Rev	By	Chkd	Appr'd	Date

**travelwest**  
Travelwest is a registered trademark of Travelwest Limited. All other trademarks are the property of their respective owners.

**CH2M HILL**  
 1 The Square Temple Quay Bristol  
 BS1 6DG  
 Tel +44 (0)117 910 2580  
 Fax +44 (0)117 910 2581  
 www.ch2m.com

**ch2m**

Project  
**THE PORTISHEAD BRANCH LINE (METROWEST PHASE 1) ORDER**

Drawn  
**COMPOUNDS, HAUL ROADS AND ACCESS TO WORKS PLAN SHEET 2 SHEEPWAY**

Drawn by	FG	Drawn	15/01/2019
Checked by	KS	Checked	15/01/2019
Approved by	ADL	Approved	15/01/2019

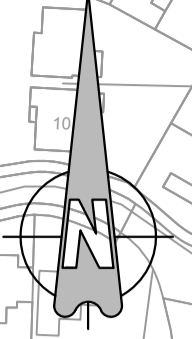
674946.BQ.42.01-382 H  
 Drawing Scale: 1:2500 @ A3

Cut Line For Continuation See Sheet 2b



Key:  
Order Limits

Cut Line For Continuation See Sheet 2



This map is reproduced from Ordnance Survey material by CH2M on behalf of the permission of the Controller of Her Majesty's Stationery Office. Crown copyright. Unauthorised reproduction infringes Crown copyright and may lead to prosecution or civil proceedings. Licence Number: 10002397

H	OMP	ADL	ADL	03/09/2021
Permanent Compound added to key on Sheets 2, 8 & 15				
G	OMP	ADL	ADL	10/02/2021
Updated Order Limits				
F	FG	ADL	ADL	19/03/2020
Lodkey Compound Amended				
E	FG	ADL	ADL	10/10/2019
Red Line and Minor Updates				
D	FG	KS	ADL	12/08/2019
Works Updated				
C	FG	KS	ADL	31/07/2019
Defines Works and Red Line Updated				
B	FG	KS	ADL	18/04/2019
Works and Red Line Updated				
A	FG	KS	ADL	15/01/2019
First Issue				
Rev	By	Chkd	Appr'd	Date

**travelwest**  
South West Region

**CH2M HILL**  
 1 The Square Temple Quay Bristol  
 BS1 6DG  
 Tel +44 (0)117 910 2580  
 Fax +44 (0)117 910 2581  
 www.ch2m.com

**ch2m**

Project  
**THE PORTISHEAD BRANCH LINE (METROWEST PHASE 1) ORDER**

Drawn  
**COMPOUNDS, HAUL ROADS AND ACCESS TO WORKS PLAN SHEET 2A PORTISHEAD 2**

Drawn by: FG	Drawn: 15/01/2019
Checked by: KS	Checked: 15/01/2019
Approved by: ADL	Approved: 15/01/2019

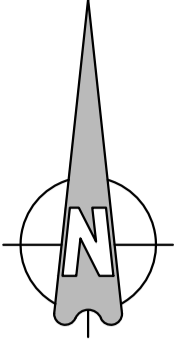
Drawing Number: **674946.BQ.42.01-398** H  
 Drawing Scale: 1:2500 @ A3




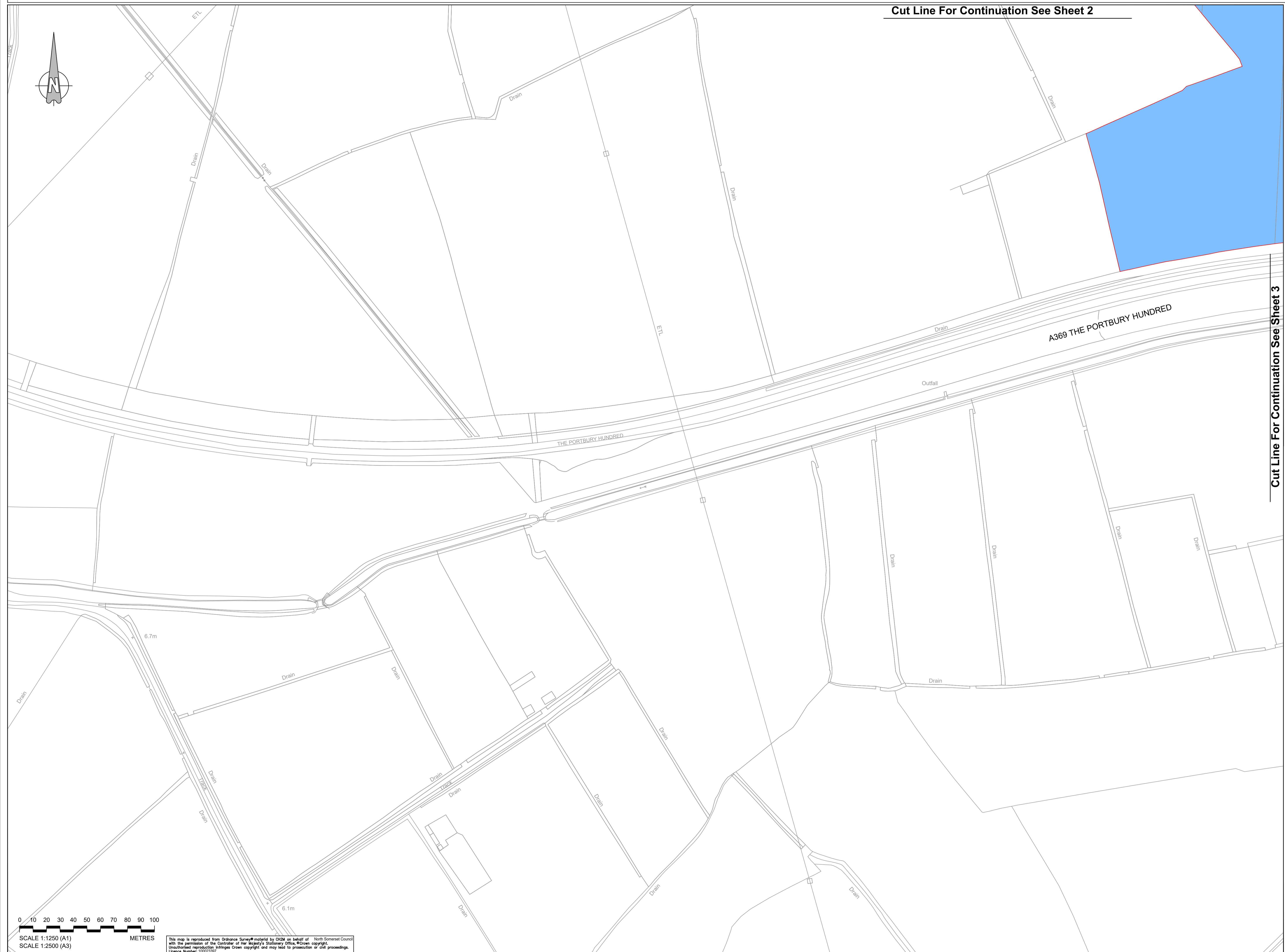
Cut Line For Continuation See Sheet 2

Key:

- Order Limits
- Construction Compound



Cut Line For Continuation See Sheet 3



This map is reproduced from Ordnance Survey® material by CH2M on behalf of North Somerset Council with the permission of the Controller of Her Majesty's Stationery Office, © Crown copyright. Unauthorised reproduction infringes Crown copyright and may lead to prosecution or civil proceedings. Licence Number: 100023397

<b>H</b>	OMP	ADL	ADL	03/09/2021
Permanent Compound added to key on Sheets 2, 8 & 15				
<b>G</b>	OMP	ADL	ADL	10/02/2021
Updated Order Limits				
<b>F</b>	FG	ADL	ADL	19/03/2020
Lockey Compound Amended				
<b>E</b>	FG	ADL	ADL	10/10/2019
Red Line and Minor Updates				
<b>D</b>	FG	KS	ADL	12/08/2019
Works Updated				
<b>C</b>	FG	KS	ADL	31/07/2019
Cutlines, Works and Red Line Updated				
<b>B</b>	FG	KS	ADL	18/04/2019
Works and Red Line Updated				
<b>A</b>	FG	KS	ADL	15/01/2019
First Issue				
Date	By	Check	Approval	Date

**travelwest**  
Travelwest is a registered trademark of Travelwest Group Limited. All rights reserved.

**CH2M HILL**  
 1 The Square Temple Quay Bristol  
 BS1 6DG  
 Tel +44 (0)117 910 2580  
 Fax +44 (0)117 910 2581  
 www.ch2m.com

**ch2m**

Project  
**THE PORTISHEAD BRANCH LINE (METROWEST PHASE 1) ORDER**

Drawings  
**COMPOUNDS, HAUL ROADS AND ACCESS TO WORKS PLAN SHEET 2B SHEEPWAY 2**

Drawn by: FG	Drawn: 15/01/2019	Project:
Checked by: KS	Checked: 15/01/2019	
Approved by: ADL	Approved: 15/01/2019	

**674946.BQ.42.01-399** H

Drawing Scale: 1:2500 @ A3

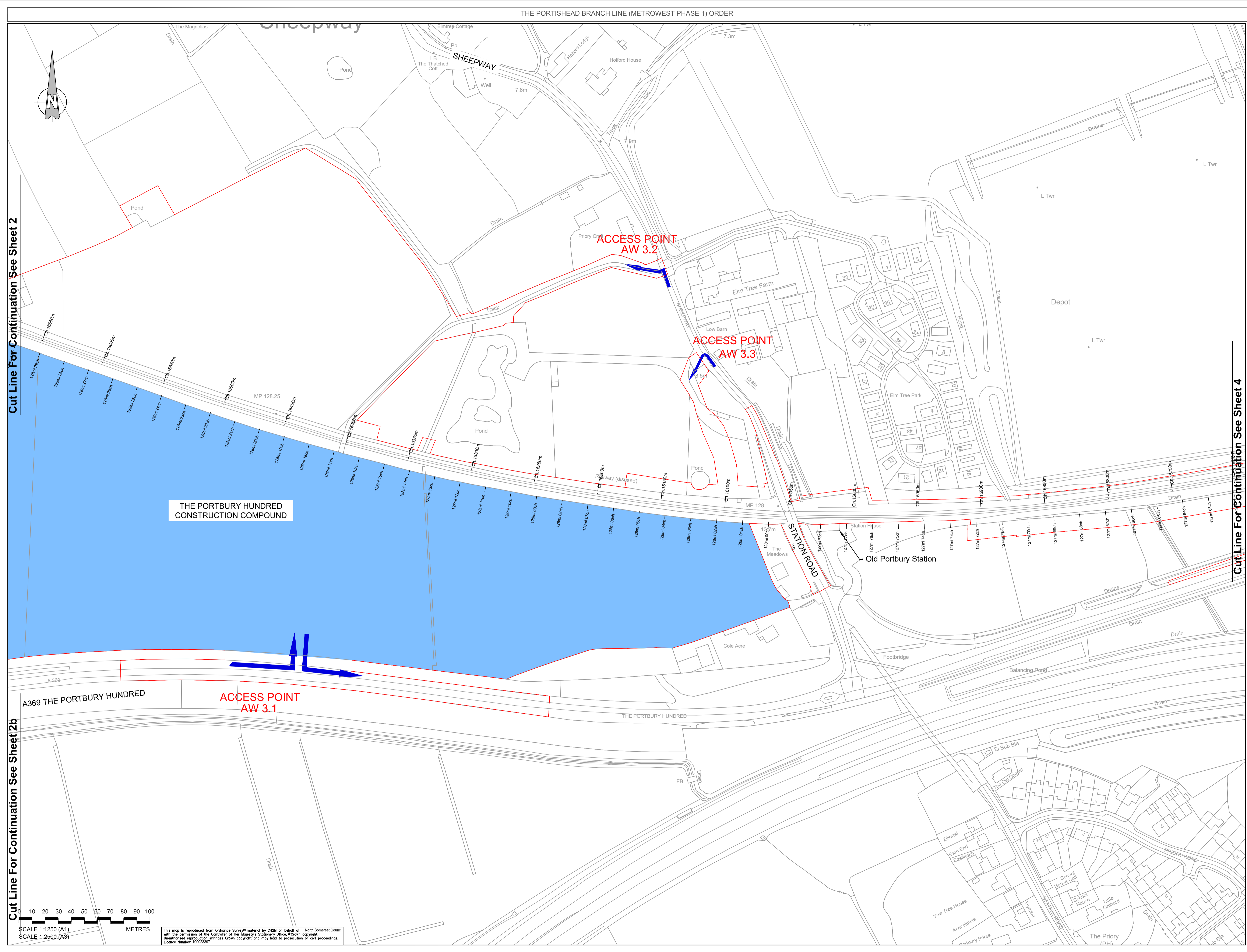


**Key:**

- Order Limits
- Construction Compound
- ➔ Access Point

Cut Line For Continuation See Sheet 2

Cut Line For Continuation See Sheet 4



THE PORTBURY HUNDRED  
CONSTRUCTION COMPOUND

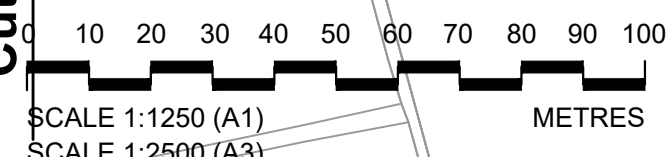
ACCESS POINT  
AW 3.1

ACCESS POINT  
AW 3.2

ACCESS POINT  
AW 3.3

STATION ROAD

Old Portbury Station



This map is reproduced from Ordnance Survey material by CH2M on behalf of North Somerset Council with the permission of the Controller of Her Majesty's Stationery Office. © Crown copyright. Unauthorised reproduction infringes Crown copyright and may lead to prosecution or civil proceedings. Licence Number: 100023397

H	OMP	ADL	ADL	03/09/2021
Permanent Compound added to key on Sheets 2, 8 & 15				
G	OMP	ADL	ADL	10/02/2021
Updated Order Limits				
F	FG	ADL	ADL	19/03/2020
Lockey Compound Amended				
E	FG	ADL	ADL	10/10/2019
Red Line and Minor Updates				
D	FG	KS	ADL	12/08/2019
Works Updated				
C	FG	KS	ADL	31/07/2019
Culvert, Works and Red Line Updated				
B	FG	KS	ADL	18/04/2019
Works and Red Line Updated				
A	FG	KS	ADL	15/01/2019
First Issue				
Rev	By	Chkd	Appr'd	Date

**travelwest**  
Travelwest is a registered trademark of Travelwest Group Limited. All rights reserved.

**CH2M HILL**  
 1 The Square Temple Quay Bristol  
 BS1 6DG  
 Tel +44 (0)117 910 2580  
 Fax +44 (0)117 910 2581  
 www.ch2m.com

**ch2m**

Project: THE PORTISHEAD BRANCH LINE (METROWEST PHASE 1) ORDER  
 Sheets: COMPOUNDS, HAUL ROADS AND ACCESS TO WORKS PLAN SHEET 3  
 JUNCTION 19

Drawn by:	FG	Rev:	15/01/2019
Checked by:	KS	Rev:	15/01/2019
Approved by:	ADL	Rev:	15/01/2019

674946.BQ.42.01-383 H  
 Drawing Scale: 1:2500 @ A3

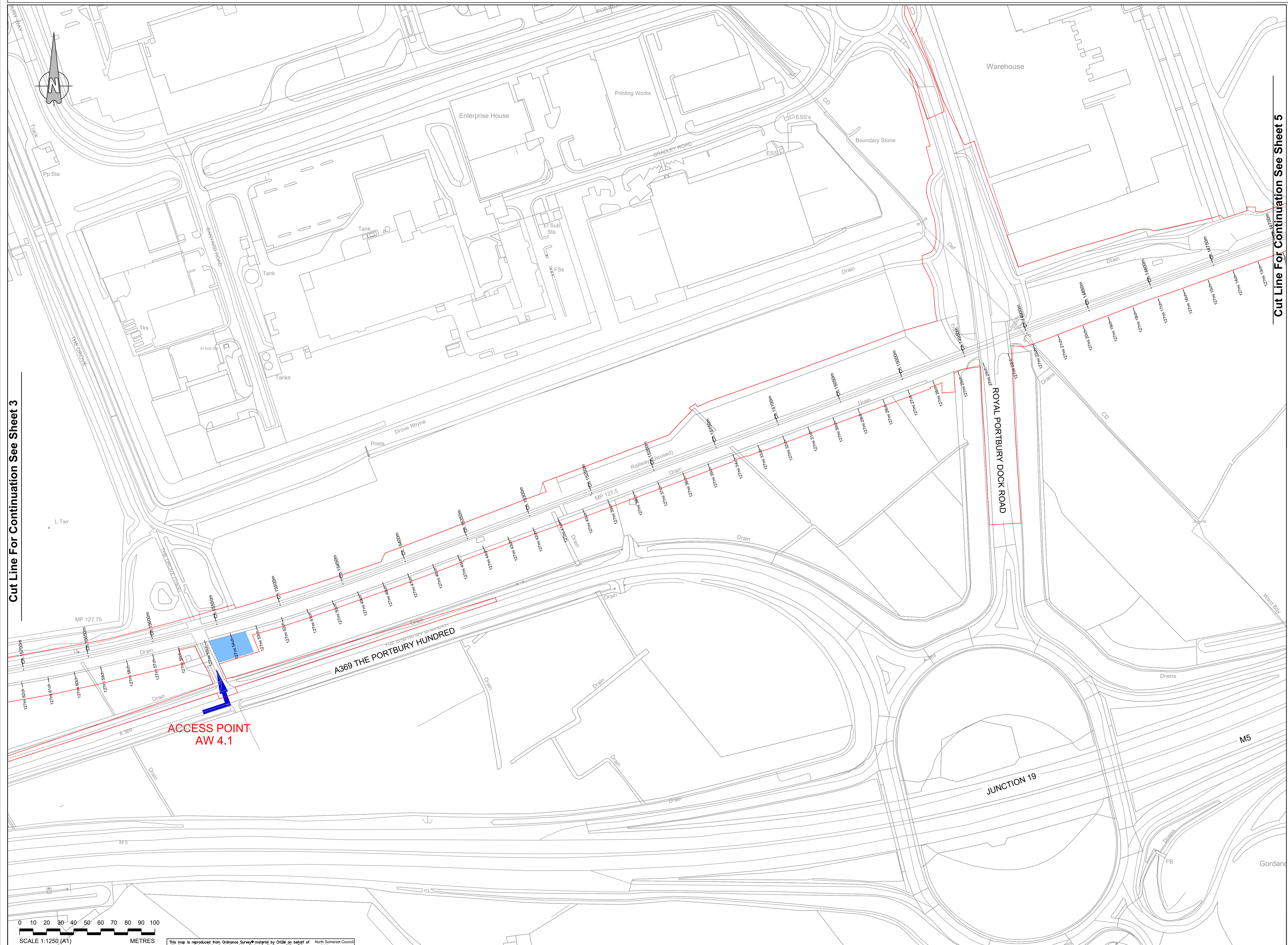


Cut Line For Continuation See Sheet 3

Cut Line For Continuation See Sheet 5

**Key:**

- Order Limits
- Construction Compound
- ➔ Access Point



H	OHP	ADL	ADL	03/09/2021
Permanent Compound added to key on Sheets 2, 8 & 15				
G	OHP	ADL	ADL	10/02/2021
Updated Order Limits				
F	FG	ADL	ADL	19/03/2020
Lockley Compound Amended				
E	FG	ADL	ADL	10/10/2019
Red Line and Minor Updates				
D	FG	KS	ADL	12/08/2019
Works Updated				
C	FG	KS	ADL	31/07/2019
Defines Works and Red Line Updated				
B	FG	KS	ADL	18/04/2019
Works and Red Line Updated				
A	FG	KS	ADL	15/01/2019
First Issue				
Rev	By	Chkd	Appr'd	Date
Description				

**travelwest**  
 1 The Square Temple Quay Bristol  
 BS1 6DG  
 Tel +44 (0)117 910 2580  
 Fax +44 (0)117 910 2581  
 www.ch2m.com

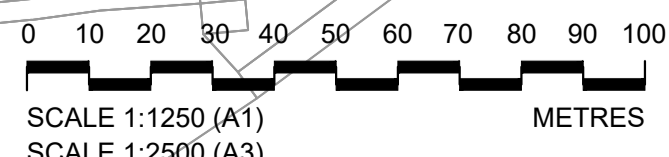
**CH2M HILL**  
 1 The Square Temple Quay Bristol  
 BS1 6DG  
 Tel +44 (0)117 910 2580  
 Fax +44 (0)117 910 2581  
 www.ch2m.com

**ch2m**

Project: THE PORTISHEAD BRANCH LINE (METROWEST PHASE 1) ORDER  
 Sheets: COMPOUNDS, HAUL ROADS AND ACCESS TO WORKS PLAN SHEET 4  
 JUNCTION 19

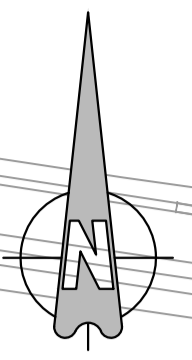
Drawn by:	FG	Drawn:	15/01/2019
Checked by:	KS	Checked:	15/01/2019
Approved by:	ADL	Approved:	15/01/2019

674946.BQ.42.01-384 H  
 Drawing Scale: 1:2500 @ A3

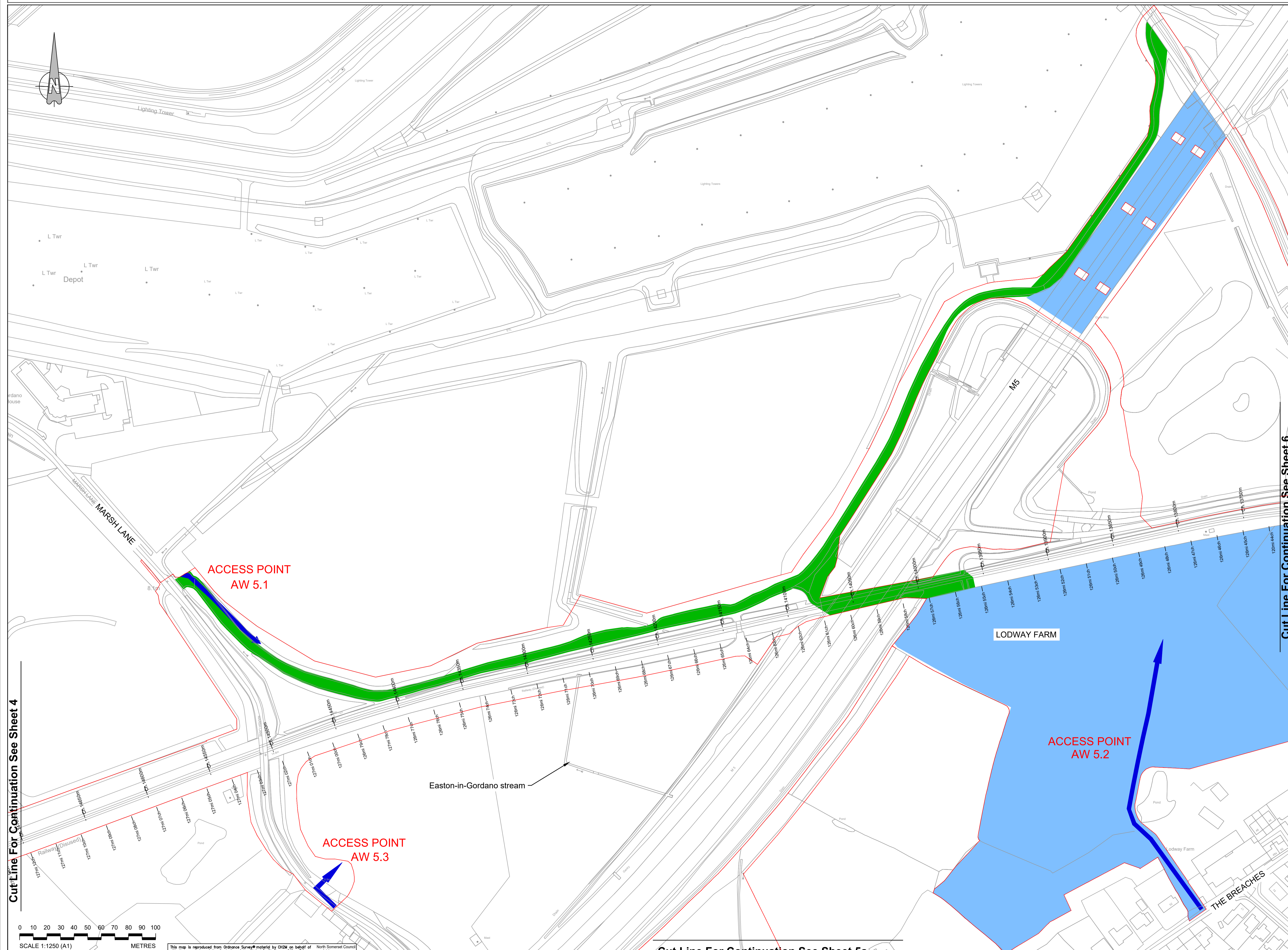


This map is reproduced from Ordnance Survey material by CH2M on behalf of with the permission of the Controller of Her Majesty's Stationery Office, © Crown copyright. Unauthorised reproduction infringes Crown copyright and may lead to prosecution or civil proceedings. Licence Number: 10002397





- Key:**
- Order Limits
  - Construction Compound
  - Haul Road
  - ➔ Access Point



**ACCESS POINT  
AW 5.1**

**ACCESS POINT  
AW 5.2**

**ACCESS POINT  
AW 5.3**

**Cut Line For Continuation See Sheet 6**

**Cut Line For Continuation See Sheet 4**

**Cut Line For Continuation See Sheet 5a**



This map is reproduced from Ordnance Survey material by CH2M on behalf of North Somerset Council with the permission of the Controller of Her Majesty's Stationery Office. © Crown copyright. Unauthorised reproduction infringes Crown copyright and may lead to prosecution or civil proceedings. Licence Number: 10002397

H	OHP	ADL	ADL	03/09/2021
Permanent Compound added to key on Sheets 2, 8 & 15				
G	OHP	ADL	ADL	10/02/2021
Updated Order Limits				
F	FG	ADL	ADL	19/03/2020
Lodway Compound Amended				
E	FG	ADL	ADL	10/10/2019
Red Line and Minor Updates				
D	FG	KS	ADL	12/08/2019
Works Updated				
C	FG	KS	ADL	31/07/2019
Defines Works and Red Line Updated				
B	FG	KS	ADL	18/04/2019
Works and Red Line Updated				
A	FG	KS	ADL	15/01/2019
First Issue				
Drawn	By	Checked	Approved	Date

**travelwest**  
Travelwest is a registered trademark of Travelwest Group Limited. All rights reserved.

**CH2M HILL**  
 1 The Square Temple Quay Bristol  
 BS1 6DQ  
 Tel +44 (0)117 910 2580  
 Fax +44 (0)117 910 2581  
 www.ch2m.com

**ch2m**  
CH2M HILL

Project: **THE PORTISHEAD BRANCH LINE (METROWEST PHASE 1) ORDER**

Drawn: **COMPOUNDS, HAUL ROADS AND ACCESS TO WORKS PLAN SHEET 5**

Sheet: **M5 OVERBRIDGE**

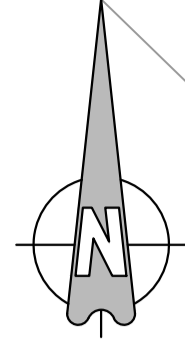
Drawn by: FG	Rev: 15/01/2019
Checked by: KS	Rev: 15/01/2019
Approved by: ADL	Rev: 15/01/2019

Drawing Code: **674946.BQ.42.01-385** H

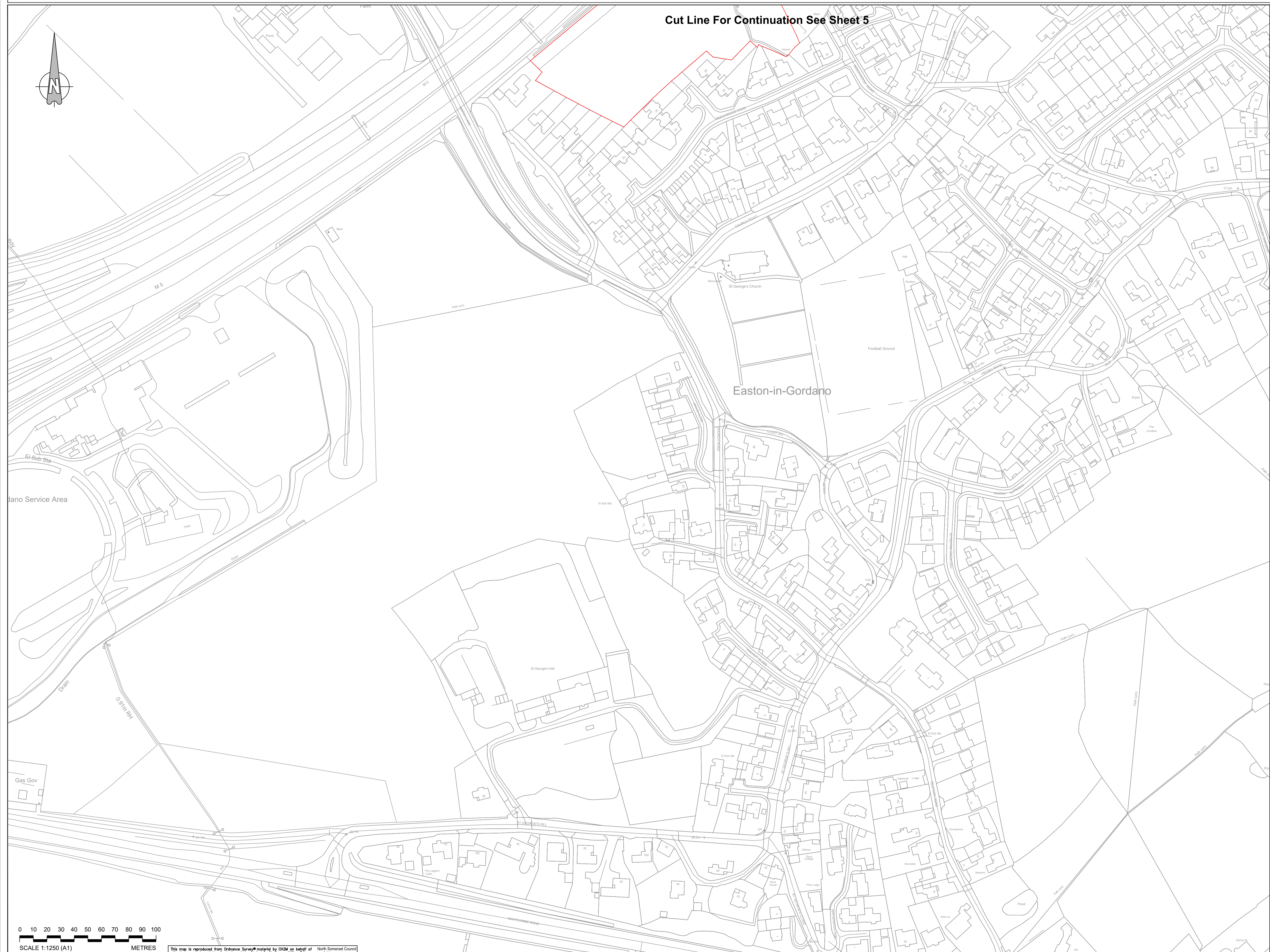
Drawing Scale: 1:2500 @ A3



Cut Line For Continuation See Sheet 5



Key:  
Order Limits



H	OMP	ADL	ADL	03/09/2021
Permanent Compound added to key on Sheets 2, 8 & 15				
G	OMP	ADL	ADL	10/02/2021
Updated Order Limits				
F	FG	ADL	ADL	19/03/2020
Lockley Compound Amended				
E	FG	ADL	ADL	10/10/2019
Red Line and Minor Updates				
D	FG	KS	ADL	12/08/2019
Works Updated				
C	FG	KS	ADL	31/07/2019
Defines Works and Red Line Updated				
B	FG	KS	ADL	18/04/2019
Works and Red Line Updated				
A	FG	KS	ADL	15/01/2019
First Issue				
Rev	By	Chkd	Appr'd	Date
Description				



**CH2M HILL**  
 1 The Square Temple Quay Bristol  
 BS1 6DG  
 Tel +44 (0)117 910 2580  
 Fax +44 (0)117 910 2581  
 www.ch2m.com



Project  
**THE PORTISHEAD BRANCH LINE (METROWEST PHASE 1) ORDER**  
 Sheets  
**COMPOUNDS, HAUL ROADS AND ACCESS TO WORKS PLAN SHEET 5A EASTON-IN-GORDANO**

Drawn by:	FG	Rev:	15/01/2019
Checked by:	KS	Rev:	15/01/2019
Approved by:	ADL	Rev:	15/01/2019

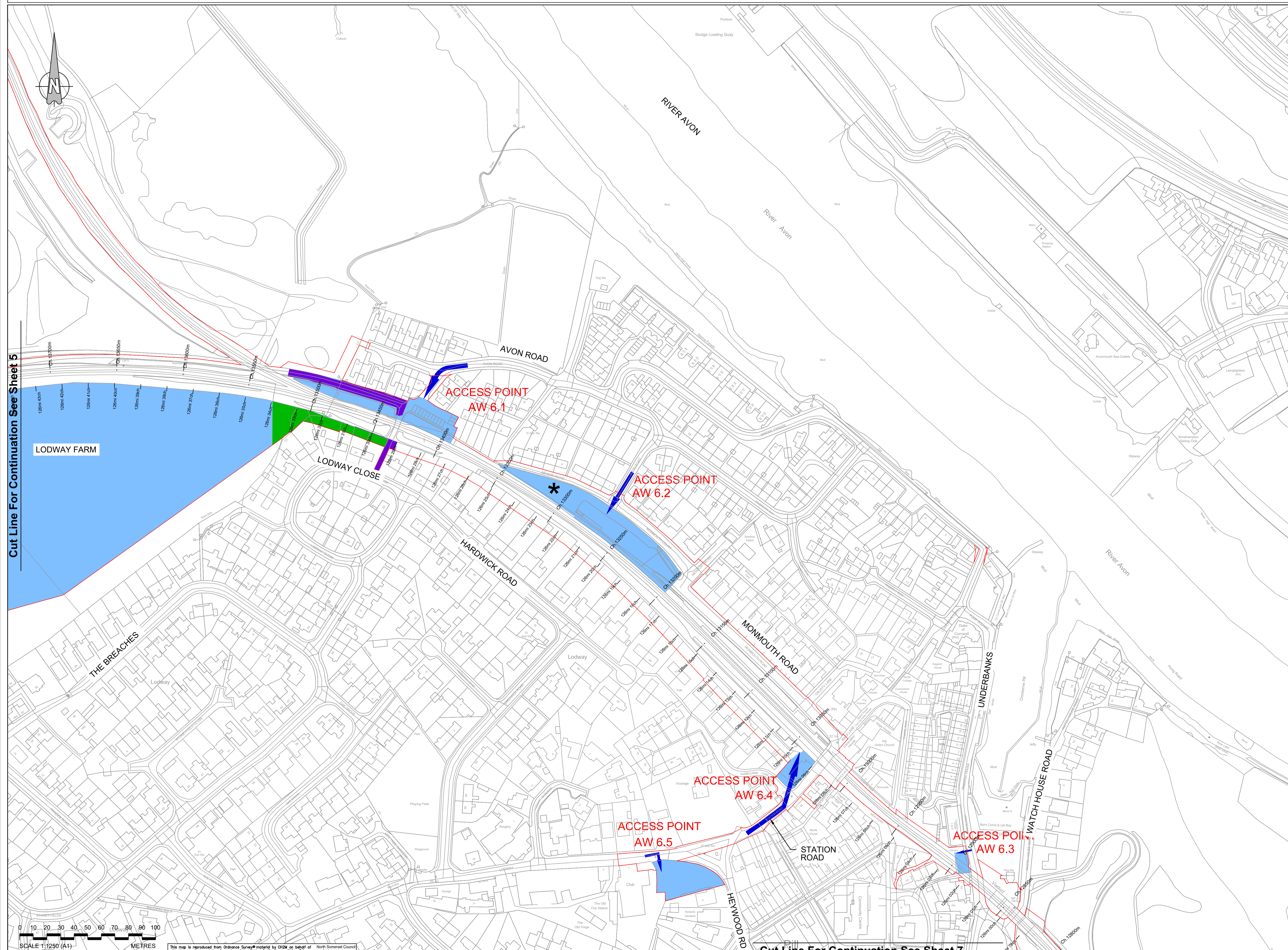
674946.BQ.42.01-400 H  
 Drawing Scale: 1:2500 @ A3

0 10 20 30 40 50 60 70 80 90 100  
 SCALE 1:1250 (A1)  
 SCALE 1:2500 (A3)  
 METRES

This map is reproduced from Ordnance Survey material by CH2M on behalf of North Somerset Council with the permission of the Controller of Her Majesty's Stationery Office. © Crown copyright. Unauthorised reproduction infringes Crown copyright and may lead to prosecution or civil proceedings. Licence Number: 100023397



- Key:**
- Order Limits
  - Construction Compound
  - ➔ Access Point
  - Haul Road



H	OMP	ADL	ADL	03/09/2021
Permanent Compound added to key on sheets 2, 8 & 15				
G	OMP	ADL	ADL	10/02/2021
Updated Order Limits				
F	FG	ADL	ADL	19/03/2020
Lodway Compound Amended				
E	FG	ADL	ADL	10/10/2019
Red Line and Minor Updates				
D	FG	KS	ADL	12/08/2019
Works Updated				
C	FG	KS	ADL	31/07/2019
Defines Works and Red Line Updated				
B	FG	KS	ADL	18/04/2019
Works and Red Line Updated				
A	FG	KS	ADL	15/01/2019
First Issue				
Rev	By	Chkd	Apprvd	Date

**travelwest**  
 CH2M HILL  
 1 The Square Temple Quay Bristol  
 BS1 6DQ  
 Tel +44 (0)117 910 2580  
 Fax +44 (0)117 910 2581  
 www.ch2m.com

**ch2m**

THE PORTISHEAD BRANCH LINE  
 (METROWEST PHASE 1)  
 ORDER

COMPOUNDS, HAUL ROADS  
 AND ACCESS TO WORKS PLAN  
 SHEET 6  
 PILL

Drawn by:	FG	Rev:	15/01/2019
Checked by:	KS	Rev:	15/01/2019
Approved by:	ADL	Rev:	15/01/2019

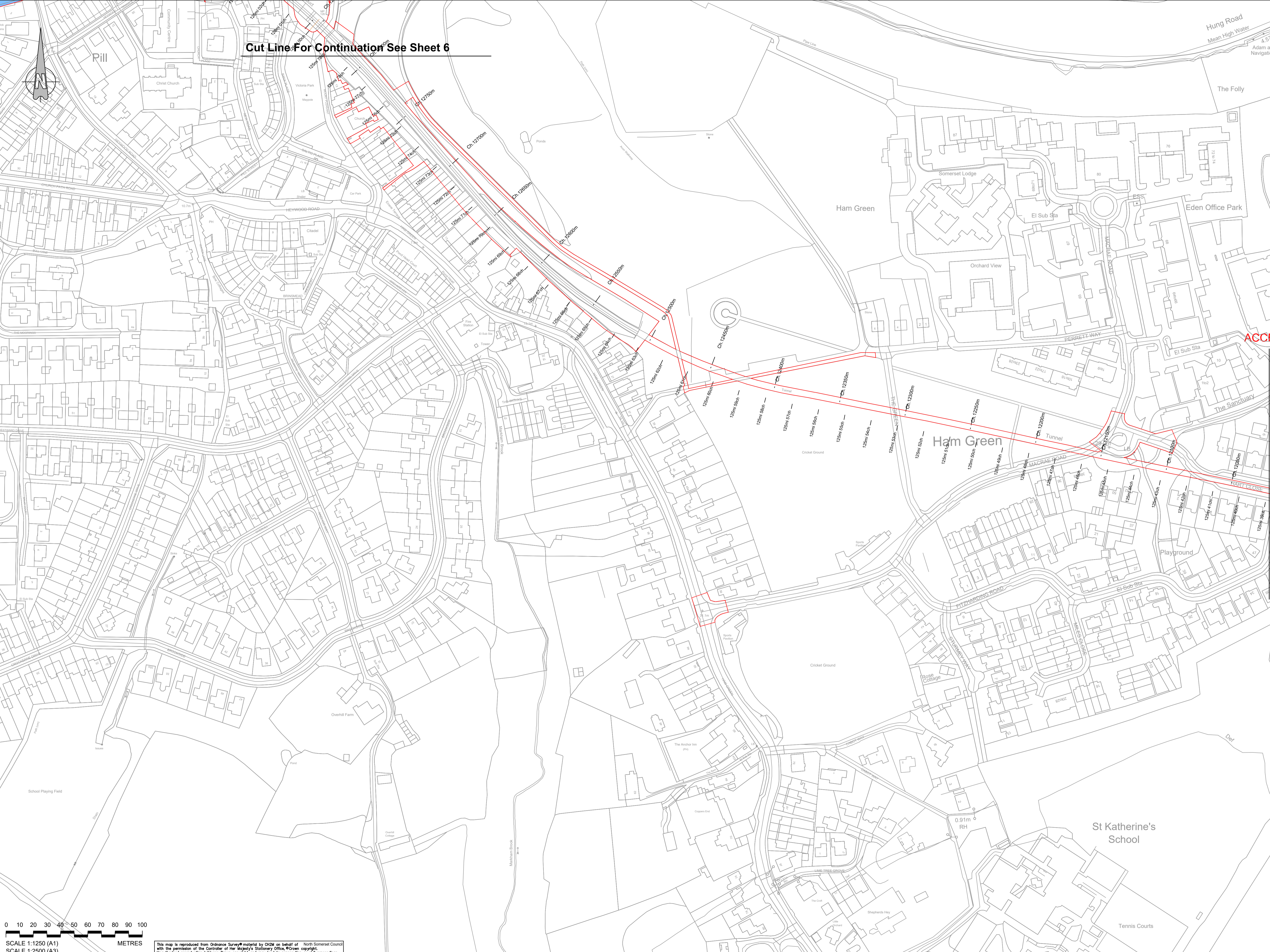
674946.BQ.42.01-386 H  
 Drawing Scale: 1:2500 @ A3

This map is reproduced from Ordnance Survey material by CH2M on behalf of North Somerset Council with the permission of the Controller of Her Majesty's Stationery Office. © Crown copyright. Unauthorised reproduction infringes Crown copyright and may lead to prosecution or civil proceedings. Licence Number: 10002397



Cut Line For Continuation See Sheet 6

Key:  
Order Limits



Cut Line For Continuation See Sheet 8



This map is reproduced from Ordnance Survey material by CH2M on behalf of North Somerset Council with the permission of the Controller of Her Majesty's Stationery Office. © Crown copyright. Unauthorised reproduction infringes Crown copyright and may lead to prosecution or civil proceedings. Licence Number: 10002397

H	OHP	ADL	ADL	03/09/2021
Permanent Compound added to key on Sheets 2, 8 & 15				
G	OHP	ADL	ADL	10/02/2021
Updated Order Limits				
F	FG	ADL	ADL	19/03/2020
Lockup Compound Amended				
E	FG	ADL	ADL	10/10/2019
Red Line and Minor Updates				
D	FG	KS	ADL	12/08/2019
Works Updated				
C	FG	KS	ADL	31/07/2019
Defines Works and Red Line Updated				
B	FG	KS	ADL	18/04/2019
Works and Red Line Updated				
A	FG	KS	ADL	15/01/2019
First Issue				
Rev	By	Chd	Apprvd	Date

**travelwest**  
 CH2M HILL  
 1 The Square Temple Quay Bristol  
 BS1 6DQ  
 Tel +44 (0)117 910 2580  
 Fax +44 (0)117 910 2581  
 www.ch2m.com

**ch2m**

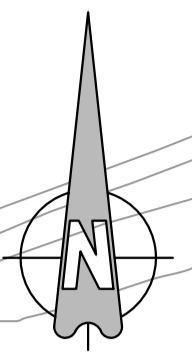
Project  
**THE PORTISHEAD BRANCH LINE (METROWEST PHASE 1) ORDER**

Drawn  
**COMPOUNDS, HAUL ROADS AND ACCESS TO WORKS PLAN SHEET 7 HAM GREEN**

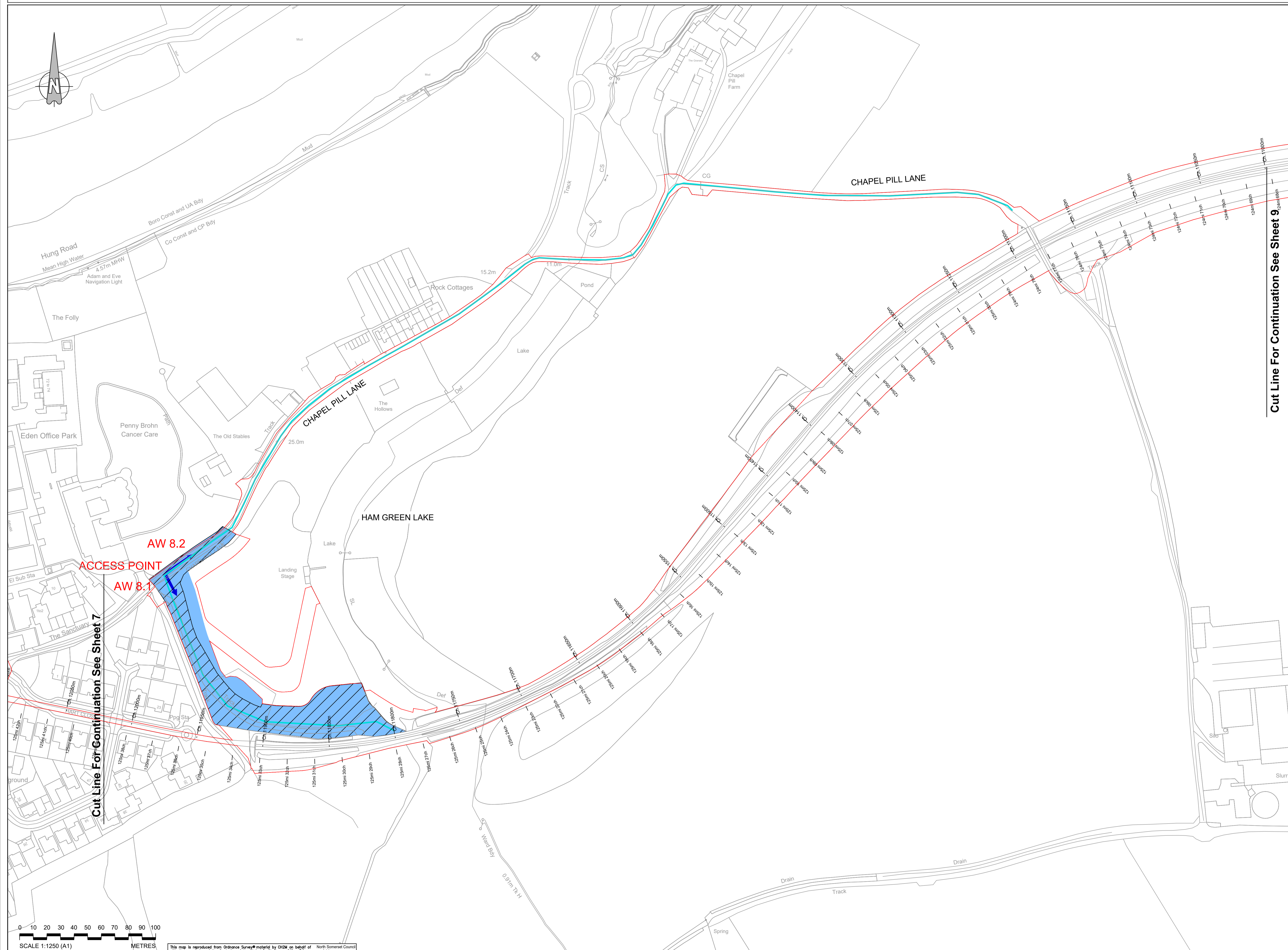
Drawn by	FG	Drawn	15/01/2019
Checked by	KS	Checked	15/01/2019
Approved by	ADL	Approved	15/01/2019

674946.BQ.42.01-387 H  
 Drawing Scale: 1:2500 @ A3



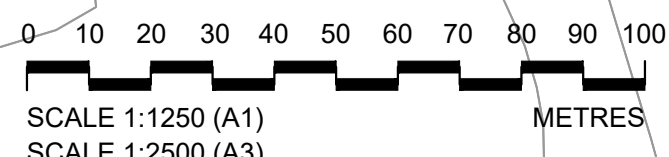


- Key:
- Order Limits
  - Construction Compound
  - Permanent Compound
  - ➔ Access Point



Cut Line For Continuation See Sheet 9

Cut Line For Continuation See Sheet 7



This map is reproduced from Ordnance Survey® material by CH2M on behalf of North Somerset Council with the permission of the Controller of Her Majesty's Stationery Office. © Crown copyright. Unauthorised reproduction infringes Crown copyright and may lead to prosecution or civil proceedings. Licence Number: 100023397

H	OMP	ADL	ADL	03/09/2021
Permanent Compound added to key on Sheets 2, 8 & 15				
G	OMP	ADL	ADL	10/02/2021
Updated Order Limits				
F	FG	ADL	ADL	19/03/2020
Lockey Compound Amended				
E	FG	ADL	ADL	10/10/2019
Red Line and Minor Updates				
D	FG	KS	ADL	12/08/2019
Works Updated				
C	FG	KS	ADL	31/07/2019
Defines Works and Red Line Updated				
B	FG	KS	ADL	18/04/2019
Works and Red Line Updated				
A	FG	KS	ADL	15/01/2019
First Issue				
Drawn	By	Checked	Approved	Date

**travelwest**

**CH2M HILL**  
1 The Square Temple Quay Bristol  
BS1 6DG  
Tel +44 (0)117 910 2580  
Fax +44 (0)117 910 2581  
www.ch2m.com

**ch2m**

Project  
**THE PORTISHEAD BRANCH LINE (METROWEST PHASE 1) ORDER**

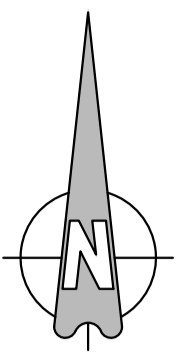
Drawn  
**COMPOUNDS, HAUL ROADS AND ACCESS TO WORKS PLAN SHEET 8 CHAPEL PILL**

Drawn by	FG	Drawn	15/01/2019
Checked by	KS	Checked	15/01/2019
Approved by	ADL	Approved	15/01/2019

674946.BQ.42.01-388 H  
Drawing Scale: 1:2500 @ A3



Cut Line For Continuation See Sheet 8



Cut Line For Continuation See Sheet 10

**Key:**

- Order Limits
- Micro Compound

0 10 20 30 40 50 60 70 80 90 100  
 SCALE 1:1250 (A1)  
 SCALE 1:2500 (A3)  
 METRES

This map is reproduced from Ordnance Survey material by CH2M on behalf of with the permission of the Controller of Her Majesty's Stationery Office. © Crown copyright. Unauthorised reproduction infringes Crown copyright and may lead to prosecution or civil proceedings. Licence Number: 100023397

<b>H</b>	OMP	ADL	ADL	03/09/2021
Permanent Compound added to key on Sheets 2, 8 & 15				
<b>G</b>	OMP	ADL	ADL	10/02/2021
Updated Order Limits				
<b>F</b>	FG	ADL	ADL	19/03/2020
Lockley Compound Amended				
<b>E</b>	FG	ADL	ADL	10/10/2019
Red Line and Minor Updates				
<b>D</b>	FG	KS	ADL	12/08/2019
Works Updated				
<b>C</b>	FG	KS	ADL	31/07/2019
Defines Works and Red Line Updated				
<b>B</b>	FG	KS	ADL	18/04/2019
Works and Red Line Updated				
<b>A</b>	FG	KS	ADL	15/01/2019
First Issue				
Drawn by	By	Checkd	Approved	Date

**travelwest**  
 CH2M HILL  
 1 The Square Temple Quay Bristol  
 BS1 6DG  
 Tel +44 (0)117 910 2580  
 Fax +44 (0)117 910 2581  
 www.ch2m.com

**ch2m**

Project  
 THE PORTISHEAD BRANCH LINE  
 (METROWEST PHASE 1)  
 ORDER

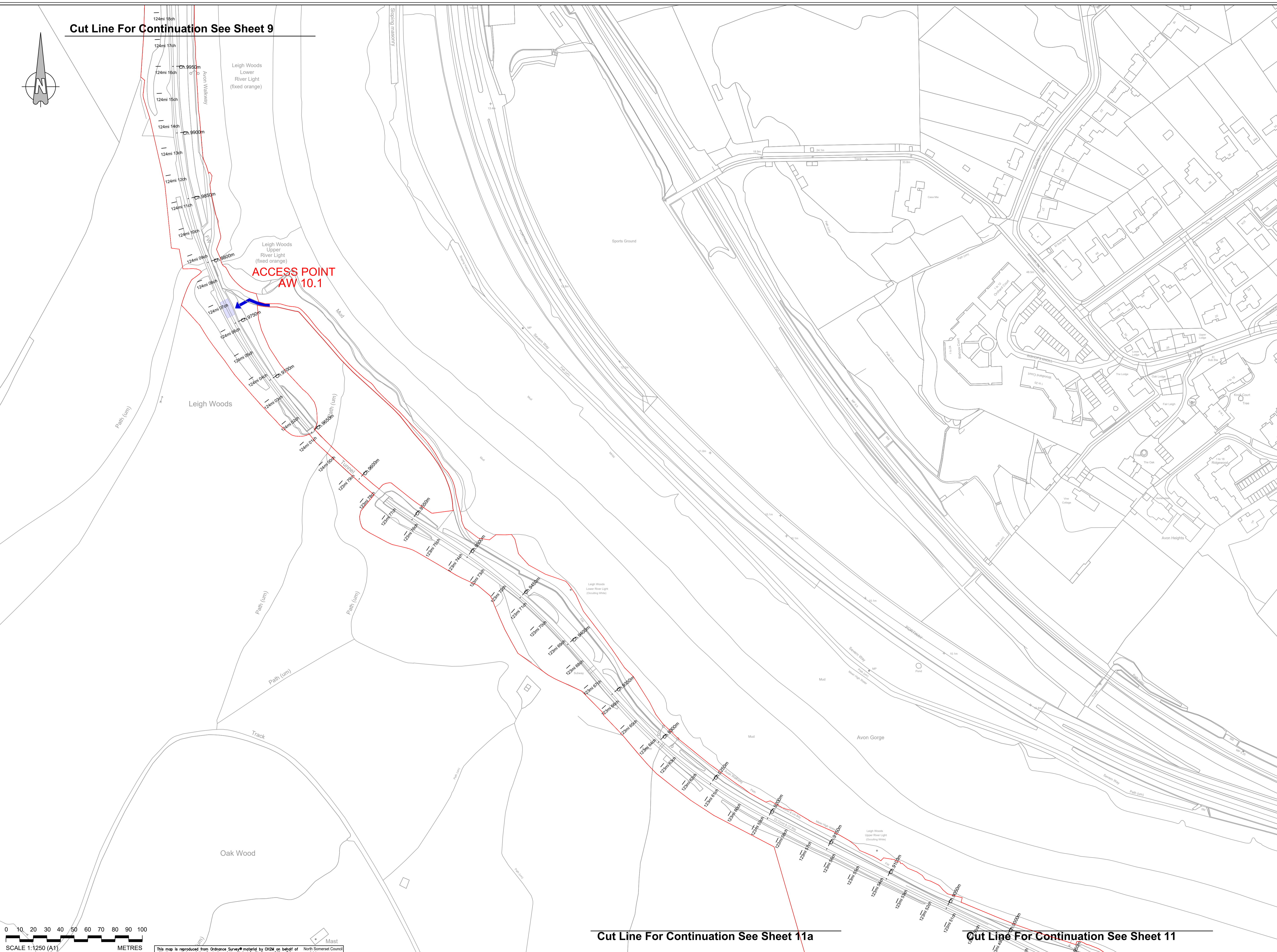
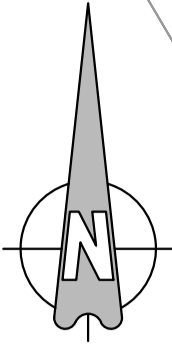
Drawn  
 COMPOUNDS, HAUL ROADS  
 AND ACCESS TO WORKS PLAN  
 SHEET 9  
 LEIGH WOODS 1

Drawn by: FG Date: 15/01/2019  
 Checked by: KS Date: 15/01/2019  
 Approved by: ADL Date: 15/01/2019

674946.BQ.42.01-389 H  
 Drawing Scale: 1:2500 @ A3



Cut Line For Continuation See Sheet 9

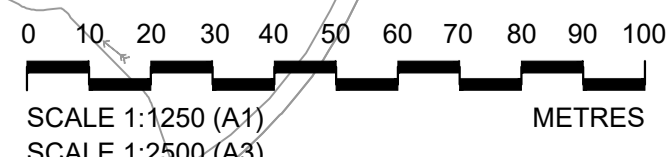


Cut Line For Continuation See Sheet 11a

Cut Line For Continuation See Sheet 11

**Key:**

- Order Limits
- Micro Compound



This map is reproduced from Ordnance Survey material by CH2M on behalf of North Somerset Council with the permission of the Controller of Her Majesty's Stationery Office. © Crown copyright. Unauthorised reproduction infringes Crown copyright and may lead to prosecution or civil proceedings. Licence Number: 10002397

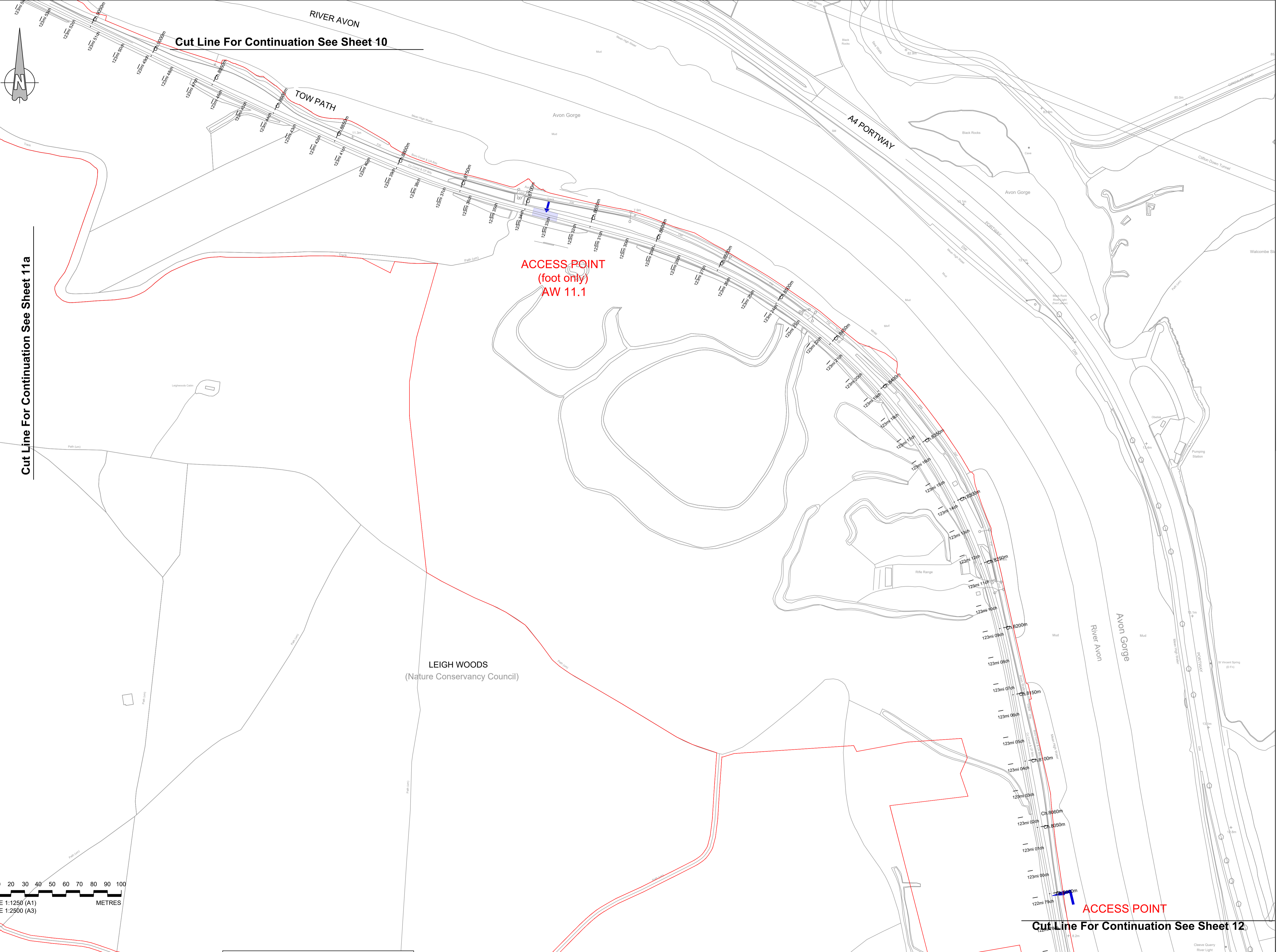
H	ADL	ADL	ADL	03/09/2021
Permanent Compound added to key on Sheets 2, 8 & 15				
G	ADL	ADL	ADL	10/02/2021
Updated Order Limits				
F	FG	ADL	ADL	19/03/2020
Lockey Compound Amended				
E	FG	ADL	ADL	10/10/2019
Red Line and Minor Updates				
D	FG	KS	ADL	12/08/2019
Works Updated				
C	FG	KS	ADL	31/07/2019
Cutlines, Works and Red Line Updated				
B	FG	KS	ADL	18/04/2019
Works and Red Line Updated				
A	FG	KS	ADL	15/01/2019
First Issue				
Rev	By	Chkd	Appr'd	Date

**travelwest**  
 1 The Square Temple Quay Bristol  
 BS1 6DG  
 Tel +44 (0)117 910 2580  
 Fax +44 (0)117 910 2581  
 www.ch2m.com

**ch2m**

Project: THE PORTISHEAD BRANCH LINE (METROWEST PHASE 1) ORDER  
 Sheets: COMPOUNDS, HAUL ROADS AND ACCESS TO WORKS PLAN SHEET 10 SANDSTONE TUNNEL  
 Drawn by: FG Date: 15/01/2019  
 Checked by: KS Date: 15/01/2019  
 Approved by: ADL Date: 15/01/2019  
 Drawing Number: 674946.BQ.42.01-390 H  
 Drawing Scale: 1:2500 @ A3





**Key:**

- Order Limits
- Micro Compound
- ➔ Access Point

Cut Line For Continuation See Sheet 11a

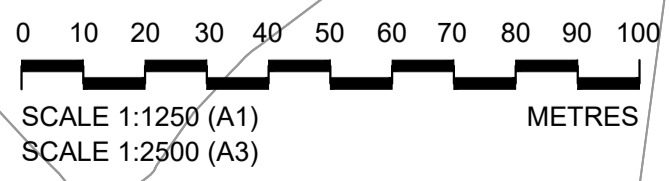
**Cut Line For Continuation See Sheet 10**

**ACCESS POINT  
(foot only)  
AW 11.1**

LEIGH WOODS  
(Nature Conservancy Council)

**ACCESS POINT**

**Cut Line For Continuation See Sheet 12**



This map is reproduced from Ordnance Survey material by CH2M on behalf of North Somerset Council with the permission of the Controller of Her Majesty's Stationery Office. © Crown copyright. Unauthorised reproduction infringes Crown copyright and may lead to prosecution or civil proceedings. Licence Number: 100023397

<b>H</b>	OMP	ADL	ADL	03/09/2021
Permanent Compound added to key on Sheets 2, 8 & 15				
<b>G</b>	OMP	ADL	ADL	10/02/2021
Updated Order Limits				
<b>F</b>	FG	ADL	ADL	19/03/2020
Lockey Compound Amend				
<b>E</b>	FG	ADL	ADL	10/10/2019
Red Line and Minor Updates				
<b>D</b>	FG	KS	ADL	12/08/2019
Works Updated				
<b>C</b>	FG	KS	ADL	31/07/2019
Defines Works and Red Line Updated				
<b>B</b>	FG	KS	ADL	18/04/2019
Works and Red Line Updated				
<b>A</b>	FG	KS	ADL	15/01/2019
First Issue				
Date	By	Chkd	Appr'd	Date

**travelwest**  
Travelwest is a registered trademark of Travelwest Group Limited. All rights reserved.

**CH2M HILL**  
 1 The Square Temple Quay Bristol  
 BS1 6DG  
 Tel +44 (0)117 910 2580  
 Fax +44 (0)117 910 2581  
 www.ch2m.com

**ch2m**

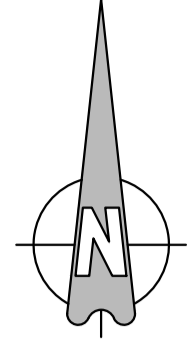
Project  
**THE PORTISHEAD BRANCH LINE  
 (METROWEST PHASE 1)  
 ORDER**

Drawn  
**COMPOUNDS, HAUL ROADS  
 AND ACCESS TO WORKS PLAN  
 SHEET 11  
 LEIGH WOODS 2**

Drawn by: FG	Drawn: 15/01/2019
Checked by: KS	Checked: 15/01/2019
Approved by: ADL	Approved: 15/01/2019

Order Number: **674946.BQ.42.01-391** H  
 Drawing Scale: 1:2500 @ A3





**Cut Line For Continuation See Sheet 10**

**Cut Line For Continuation See Sheet 11**

Key:  
Order Limits

H	OMP	ADL	ADL	03/09/2021
Permanent Compound added to key on Sheets 2, 8 & 15				
G	OMP	ADL	ADL	10/02/2021
Updated Order Limits				
F	FG	ADL	ADL	19/03/2020
Lodgley Compound Amended				
E	FG	ADL	ADL	10/10/2019
Red Line and Minor Updates				
D	FG	KS	ADL	12/08/2019
Works Updated				
C	FG	KS	ADL	31/07/2019
Defines Works and Red Line Updated				
B	FG	KS	ADL	18/04/2019
Works and Red Line Updated				
A	FG	KS	ADL	15/01/2019
First Issue				
Drawn	By	Checked	Approved	Date

**travelwest**  
Travelwest is a registered trademark of Travelwest Limited. All other trademarks are the property of their respective owners.

**CH2M HILL**  
 1 The Square Temple Quay Bristol  
 BS1 6DG  
 Tel +44 (0)117 910 2580  
 Fax +44 (0)117 910 2581  
 www.ch2m.com

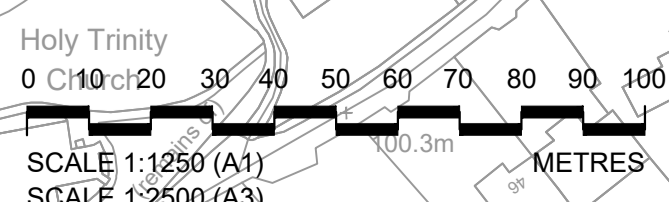
**ch2m**  
an hill

Project  
**THE PORTISHEAD BRANCH LINE (METROWEST PHASE 1) ORDER**

Drawn  
**COMPOUNDS, HAUL ROADS AND ACCESS TO WORKS PLAN SHEET 11A LEIGH WOODS 3**

Drawn by	FG	Date	15/01/2019
Checked by	KS	Date	15/01/2019
Approved by	ADL	Date	15/01/2019

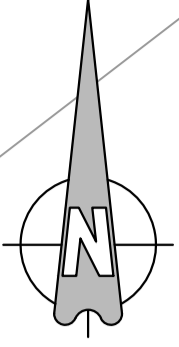
Drawing Number: **674946.BQ.42.01-401** H  
 Drawing Scale: 1:2500 @ A3



This map is reproduced from Ordnance Survey material by CH2M on behalf of North Somerset Council with the permission of the Controller of Her Majesty's Stationery Office. © Crown copyright. Unauthorised reproduction infringes Crown copyright and may lead to prosecution or civil proceedings. Licence Number: 100023397



**Cut Line For Continuation See Sheet 11b**

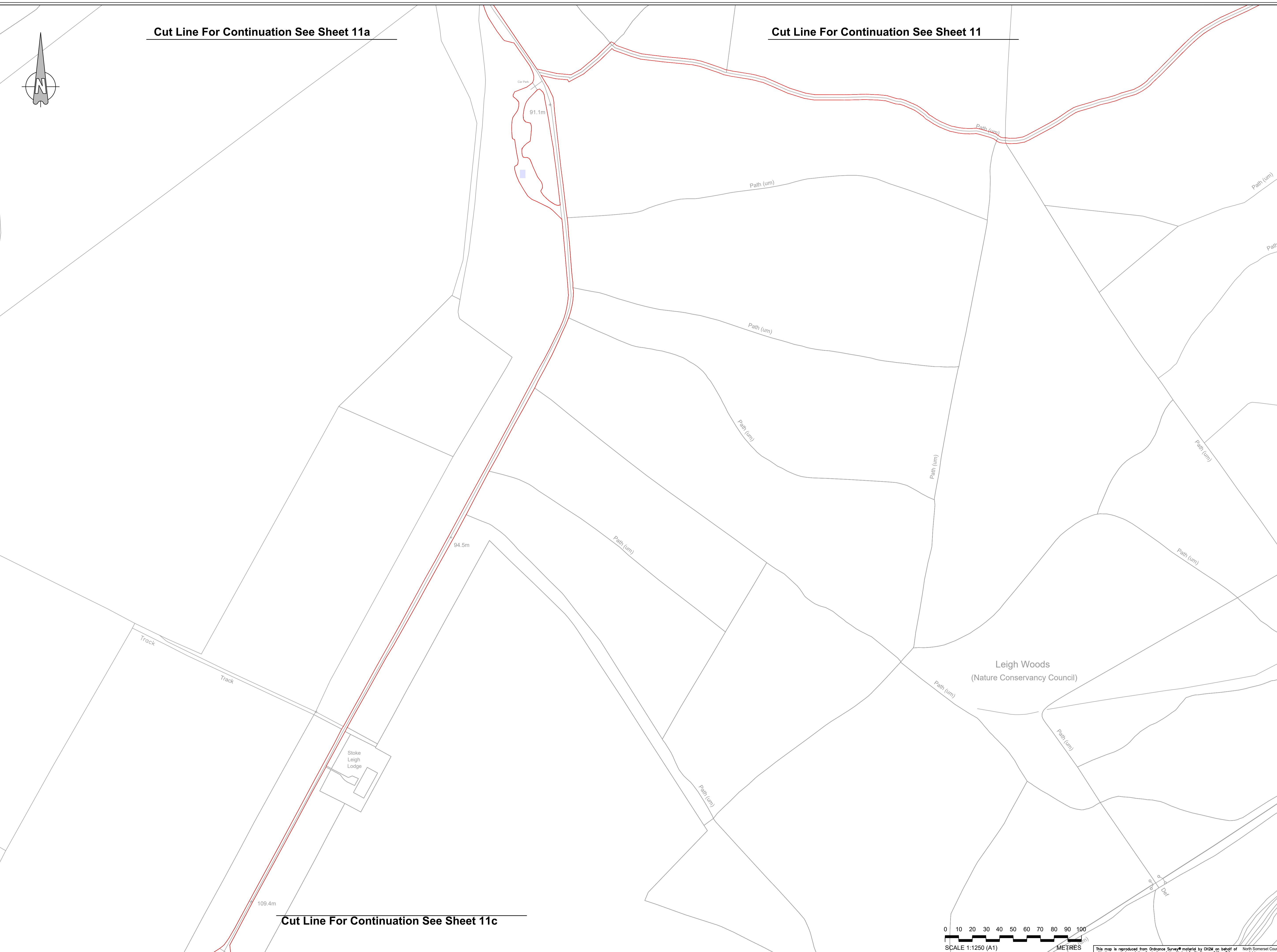




**Cut Line For Continuation See Sheet 11a**

**Cut Line For Continuation See Sheet 11**

**Key:**  
 Order Limits  
 Micro Compound



<b>H</b>	OMP	ADL	ADL	03/09/2021
Permanent Compound added to key on Sheets 2, 8 & 15				
<b>G</b>	OMP	ADL	ADL	10/02/2021
Updated Order Limits				
<b>F</b>	FG	ADL	ADL	19/03/2020
Lodkey Compound Amended				
<b>E</b>	FG	ADL	ADL	10/10/2019
Red Line and Minor Updates				
<b>D</b>	FG	KS	ADL	12/08/2019
Works Updated				
<b>C</b>	FG	KS	ADL	31/07/2019
Cutlines, Works and Red Line Updated				
<b>B</b>	FG	KS	ADL	18/04/2019
Works and Red Line Updated				
<b>A</b>	FG	KS	ADL	15/01/2019
First Issue				
Date	By	Check	Approved	Date

**travelwest**  
South West Rail Limited, a subsidiary of Network Rail, is the project sponsor. © Crown Copyright. All Rights Reserved.

**CH2M HILL**  
 1 The Square Temple Quay Bristol  
 BS1 6DG  
 Tel +44 (0)117 910 2580  
 Fax +44 (0)117 910 2581  
 www.ch2m.com

**ch2m**

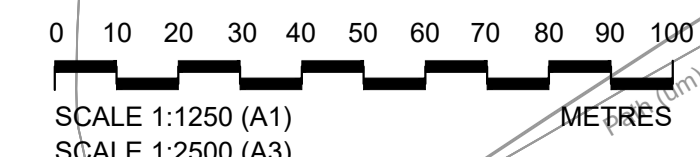
Project  
**THE PORTISHEAD BRANCH LINE (METROWEST PHASE 1) ORDER**

Drawn  
**COMPOUNDS, HAUL ROADS AND ACCESS TO WORKS PLAN SHEET 11B LEIGH WOODS 4**

Drawn by: FG	Date: 15/01/2019
Checked by: KS	Date: 15/01/2019
Approved by: ADL	Date: 15/01/2019

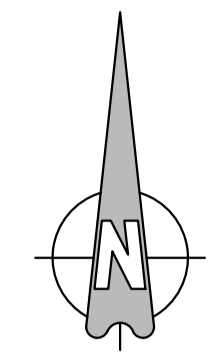
Reference  
**674946.BQ.42.01-402 H**

Drawing Scale: 1:2500 @ A3



This map is reproduced from Ordnance Survey material by CH2M on behalf of North Somerset Council with the permission of the Controller of Her Majesty's Stationery Office. © Crown copyright. Unauthorised reproduction infringes Crown copyright and may lead to prosecution or civil proceedings. Licence Number: 100023357



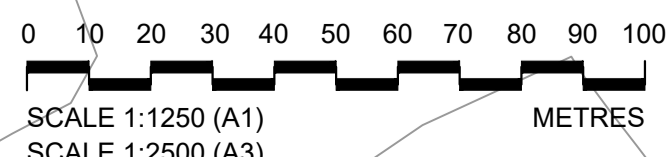


**Cut Line For Continuation See Sheet 11b**

**ACCESS POINT  
AW 11C.1**



**Key:**  
— Order Limits  
➔ Access Point



This map is reproduced from Ordnance Survey material by CH2M on behalf of North Somerset Council with the permission of the Controller of Her Majesty's Stationery Office. © Crown copyright. Unauthorised reproduction infringes Crown copyright and may lead to prosecution or civil proceedings. Licence Number: 100023397

<b>H</b>	OMP	ADL	ADL	03/09/2021
Permanent Compound added to key on Sheets 2, 8 & 15				
<b>G</b>	OMP	ADL	ADL	10/02/2021
Updated Order Limits				
<b>F</b>	FG	ADL	ADL	19/03/2020
Lockey Compound Amended				
<b>E</b>	FG	ADL	ADL	10/10/2019
Red Line and Minor Updates				
<b>D</b>	FG	KS	ADL	12/08/2019
Works Updated				
<b>C</b>	FG	KS	ADL	31/07/2019
Defines Works and Red Line Updated				
<b>B</b>	FG	KS	ADL	18/04/2019
Works and Red Line Updated				
<b>A</b>	FG	KS	ADL	15/01/2019
First Issue				
Date	By	Chkd	Appr'd	Date

**travelwest**  
South West Region

**CH2M HILL**  
 1 The Square Temple Quay Bristol  
 BS1 6DG  
 Tel +44 (0)117 910 2580  
 Fax +44 (0)117 910 2581  
 www.ch2m.com

**ch2m**

Project  
**THE PORTISHEAD BRANCH LINE (METROWEST PHASE 1) ORDER**

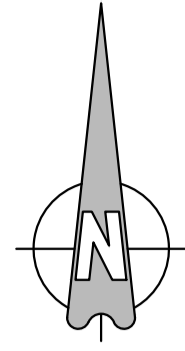
Drawn  
**COMPOUNDS, HAUL ROADS AND ACCESS TO WORKS PLAN SHEET 11C**

Sheet  
**ABBOTS LEIGH ROAD**

Drawn by: FG	Date: 15/01/2019
Checked by: KS	Date: 15/01/2019
Approved by: ADL	Date: 15/01/2019

674946.BQ.42.01-403 H  
 Drawing Scale: 1:2500 @ A3





Cut Line For Continuation See Sheet 11

ACCESS POINT  
AW 12.1

ACCESS POINT  
AW 12.2

TOW PATH

Cut Line For Continuation See Sheet 13

- Key:
- Order Limits
  - Construction Compound
  - Access Point

H	OMP	ADL	ADL	03/09/2021
Permanent Compound added to key on Sheets 2, 8 & 15				
G	OMP	ADL	ADL	10/02/2021
Updated Order Limits				
F	FG	ADL	ADL	19/03/2020
Lockey Compound Amended				
E	FG	ADL	ADL	10/10/2019
Red Line and Minor Updates				
D	FG	KS	ADL	12/08/2019
Works Updated				
C	FG	KS	ADL	31/07/2019
Defines Works and Red Line Updated				
B	FG	KS	ADL	18/04/2019
Works and Red Line Updated				
A	FG	KS	ADL	15/01/2019
First Issue				
Drawn	By	Check	Approved	Date

travelwest

**CH2M HILL**  
1 The Square Temple Quay Bristol  
BS1 6DG  
Tel +44 (0)117 910 2580  
Fax +44 (0)117 910 2581  
www.ch2m.com

**ch2m**

Project  
**THE PORTISHEAD BRANCH LINE  
(METROWEST PHASE 1)  
ORDER**

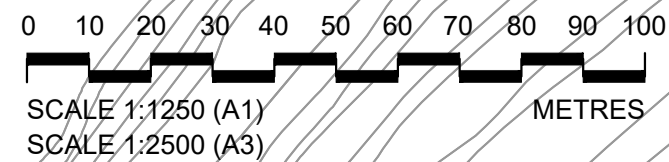
Drawn  
**COMPOUNDS, HAUL ROADS  
AND ACCESS TO WORKS PLAN  
SHEET 12**

Sheet  
**CLIFTON TUNNEL No. 2**

Drawn by	FG	Drawn Date	15/01/2019
Checked by	KS	Checked Date	15/01/2019
Approved by	ADL	Approved Date	15/01/2019

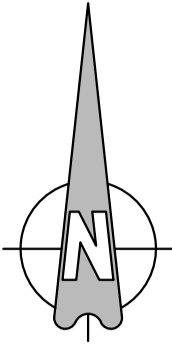
Drawing No: **674946.BQ.42.01-392** H

Drawing Scale: 1:2500 @ A3



This map is reproduced from Ordnance Survey material by CH2M on behalf of with the permission of the Controller of Her Majesty's Stationery Office, Crown copyright. Unauthorised reproduction infringes Crown copyright and may lead to prosecution or civil proceedings. Licence Number: 100023397





Cut Line For Continuation See Sheet 12

Clifton Observatory

TOW PATH

ACCESS POINT  
(foot only)  
AW 13.1

CLIFTON SUSPENSION BRIDGE

Cut Line For Continuation See Sheet 14

- Key:
- Order Limits
  - Micro Compound
  - ➔ Access Point

H	OWP	ADL	ADL	03/09/2021
Permanent Compound added to key on Sheets 2, 8 & 15				
G	OWP	ADL	ADL	10/02/2021
Updated Order Limits				
F	FG	ADL	ADL	19/03/2020
Lockup Compound Amended				
E	FG	ADL	ADL	10/10/2019
Riel Line and Minor Updates				
D	FG	KS	ADL	12/08/2019
Works Updated				
C	FG	KS	ADL	31/07/2019
Defines Works and Riel Line Updates				
B	FG	KS	ADL	18/04/2019
Works and Riel Line Updated				
A	FG	KS	ADL	15/01/2019
First Issue				
Rev	By	Chkd	Apprvd	Date

**travelwest**  
Travelwest is a registered trademark of Travelwest Group Limited. All other trademarks are the property of their respective owners.

**CH2M HILL**  
 1 The Square Temple Quay Bristol  
 BS1 6DG  
 Tel +44 (0)117 910 2580  
 Fax +44 (0)117 910 2581  
 www.ch2m.com

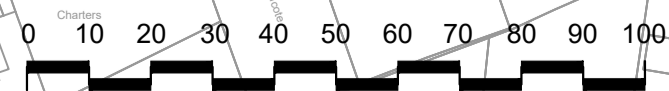
**ch2m**

PROJECT  
 THE PORTISHEAD BRANCH LINE  
 (METROWEST PHASE 1)  
 ORDER

WORKS  
 COMPOUNDS, HAUL ROADS  
 AND ACCESS TO WORKS PLAN  
 SHEET 13  
 CLIFTON SUSPENSION BRIDGE

Drawn by:	FG	Rev:	15/01/2019
Checked by:	KS	Rev:	15/01/2019
Approved by:	ADL	Rev:	15/01/2019

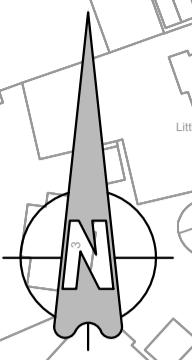
674946.BQ.42.01-393 H  
 Drawing Scale: 1:2500 @ A3



SCALE 1:1250 (A1)  
 SCALE 1:2500 (A3)  
 METRES

This map is reproduced from Ordnance Survey material by CH2M on behalf of North Somerset Council with the permission of the Controller of Her Majesty's Stationery Office, © Crown copyright. Licence Number: 10002397





Cut Line For Continuation See Sheet 13

ACCESS POINT  
AW 14.1

Cut Line For Continuation See Sheet 15

Key:

Order Limits

Access Point

H	OMP	ADL	ADL	03/09/2021
Permanent Compound added to key on Sheets 2, 8 & 15				
G	OMP	ADL	ADL	10/02/2021
Updated Order Limits				
F	FG	ADL	ADL	19/03/2020
Lockey Compound Amended				
E	FG	ADL	ADL	10/10/2019
Red Line and Minor Updates				
D	FG	KS	ADL	12/08/2019
Works Updated				
C	FG	KS	ADL	31/07/2019
Defines Works and Red Line Updated				
B	FG	KS	ADL	18/04/2019
Works and Red Line Updated				
A	FG	KS	ADL	15/01/2019
First Issue				
Rev	By	Chkd	Appr'd	Date



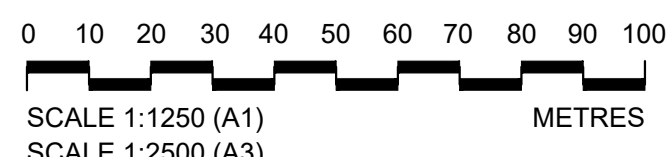
**CH2M HILL**  
1 The Square Temple Quay Bristol  
BS1 6DG  
Tel +44 (0)117 910 2580  
Fax +44 (0)117 910 2581  
www.ch2m.com



Project  
**THE PORTISHEAD BRANCH LINE (METROWEST PHASE 1) ORDER**

Drawn  
**COMPOUNDS, HAUL ROADS AND ACCESS TO WORKS PLAN SHEET 14 ROWNHAM HILL**

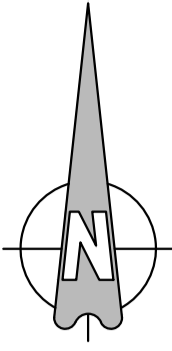
Drawn by: FG Date: 15/01/2019  
Checked by: KS Date: 15/01/2019  
Approved by: ADL Date: 15/01/2019  
Drawing Number: **674946.BQ.42.01-394** H  
Drawing Scale: 1:2500 @ A3



This map is reproduced from Ordnance Survey material by CH2M on behalf of with the permission of the Controller of Her Majesty's Stationery Office, © Crown copyright. Unauthorised reproduction infringes Crown copyright and may lead to prosecution or civil proceedings. Licence Number: 100023397

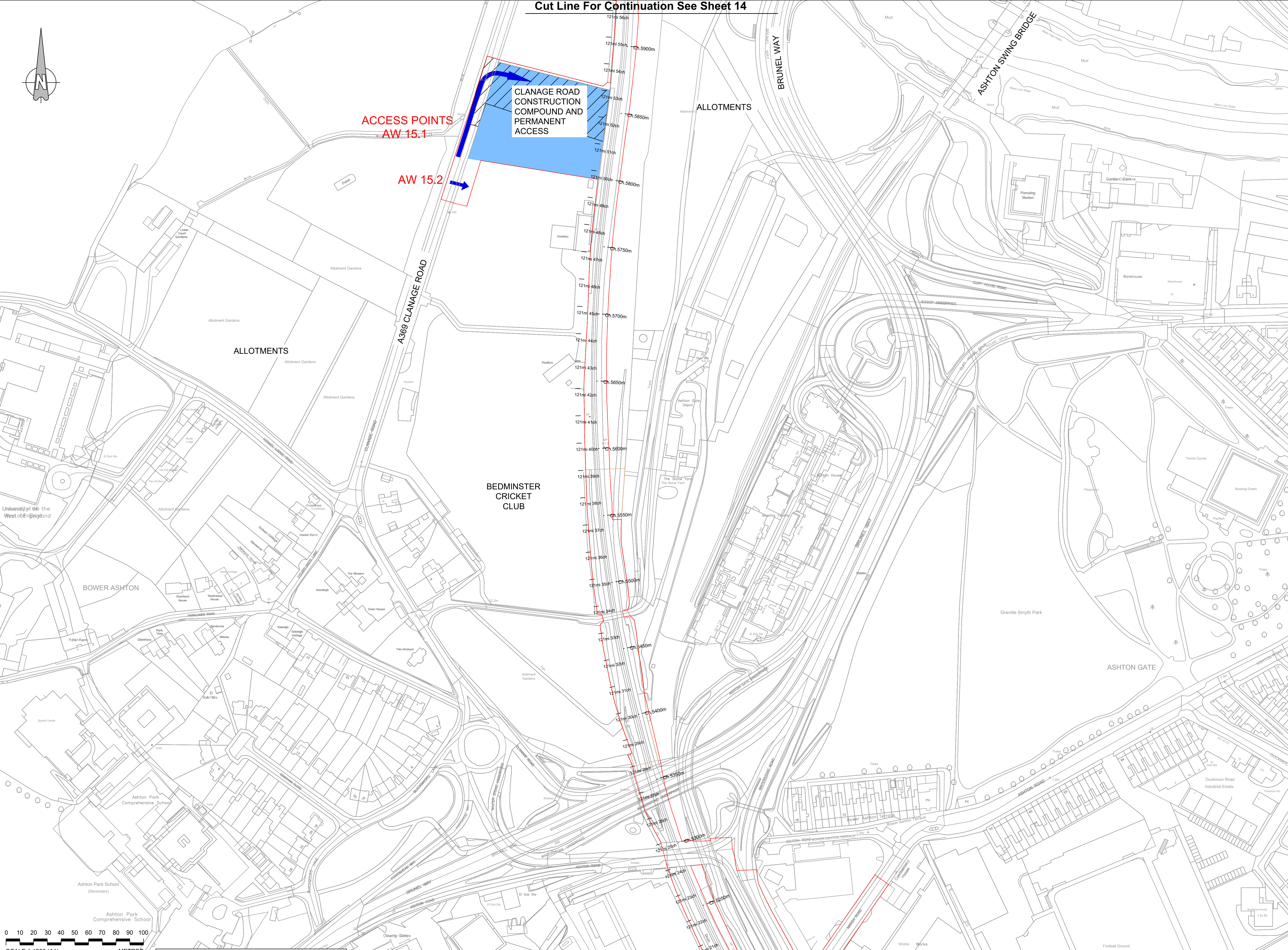


Cut Line For Continuation See Sheet 14



**Key:**

- Order Limits
- Construction Compound
- Permanent Compound
- Access Point



Cut Line For Continuation See Sheet 16

0 10 20 30 40 50 60 70 80 90 100  
 SCALE 1:1250 (A1)  
 SCALE 1:2500 (A3)  
 METRES

This map is reproduced from Ordnance Survey material by CH2M on behalf of North Somerset Council with the permission of the Controller of Her Majesty's Stationery Office. © Crown copyright. Unauthorised reproduction infringes Crown copyright and may lead to prosecution or civil proceedings. Licence Number: 10002397

H	OWP	ADL	ADL	03/09/2021
Permanent Compound added to key on Sheets 2, 8 & 15				
G	OWP	ADL	ADL	10/02/2021
Updated Order Limits				
F	FG	ADL	ADL	19/03/2020
Lockley Compound Amended				
E	FG	ADL	ADL	10/10/2019
Red Line and Minor Updates				
D	FG	KS	ADL	12/08/2019
Works Updated				
C	FG	KS	ADL	31/07/2019
Cutlines, Works and Red Line Updated				
B	FG	KS	ADL	18/04/2019
Works and Red Line Updated				
A	FG	KS	ADL	15/01/2019
First Issue				
Rev	By	Chkd	Apprvd	Date

**travelwest**  
 1 The Square Temple Quay Bristol  
 BS1 6DG  
 Tel +44 (0)117 910 2580  
 Fax +44 (0)117 910 2581  
 www.ch2m.com

**ch2m**

THE PORTISHEAD BRANCH LINE (METROWEST PHASE 1) ORDER

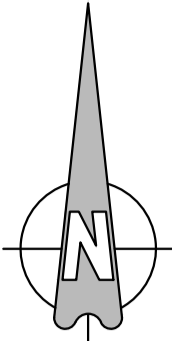
COMPOUNDS, HAUL ROADS AND ACCESS TO WORKS PLAN SHEET 15 BOWER ASHTON

Drawn: FG Date: 15/01/2019  
 Checked: KS Date: 15/01/2019  
 Approved: ADL Date: 15/01/2019

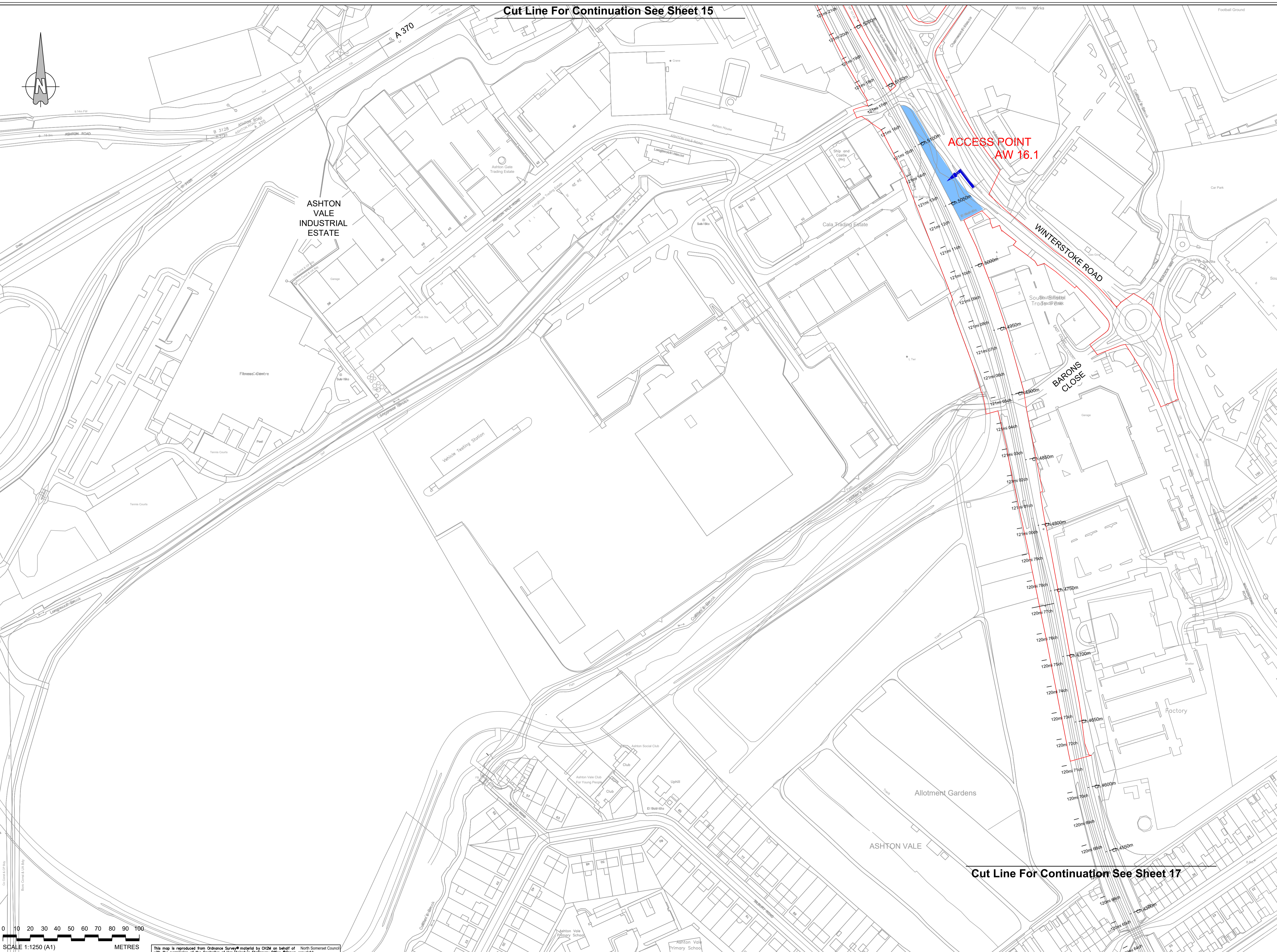
674946.BQ.42.01-395 H  
 Drawing Scale: 1:2500 @ A3



Cut Line For Continuation See Sheet 15



- Key:
- Order Limits
  - Construction Compound
  - Access Point



ASHTON VALE INDUSTRIAL ESTATE

ACCESS POINT AW 16.1

WINTERSTOKE ROAD

BARONS CLOSE

Allotment Gardens

ASHTON VALE

Cut Line For Continuation See Sheet 17

H	OWP	ADL	ADL	03/09/2021
Permanent Compound added to key on Sheets 2, 8 & 15				
G	OWP	ADL	ADL	10/02/2021
Updated Order Limits				
F	FG	ADL	ADL	19/03/2020
Lockey Compound Amended				
E	FG	ADL	ADL	10/10/2019
Red Line and Minor Updates				
D	FG	KS	ADL	12/08/2019
Works Updated				
C	FG	KS	ADL	31/07/2019
Cutlines, Works and Red Line Updated				
B	FG	KS	ADL	18/04/2019
Works and Red Line Updated				
A	FG	KS	ADL	15/01/2019
First Issue				
Drawn	By	Checked	Approved	Date

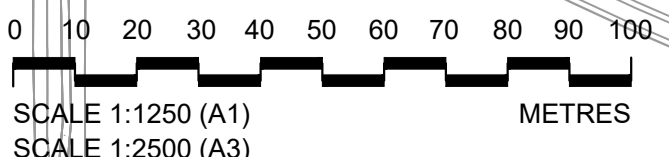
**travelwest**  
THE PORTISHEAD BRANCH LINE (METROWEST PHASE 1) ORDER

**CH2M HILL**  
 1 The Square Temple Quay Bristol  
 BS1 6DG  
 Tel +44 (0)117 910 2580  
 Fax +44 (0)117 910 2581  
 www.ch2m.com

**ch2m**  
THE PORTISHEAD BRANCH LINE (METROWEST PHASE 1) ORDER

COMPOUNDS, HAUL ROADS AND ACCESS TO WORKS PLAN SHEET 16 ASHTON VALE

Drawn by: FG Date: 15/01/2019  
 Checked by: KS Date: 15/01/2019  
 Approved by: ADL Date: 15/01/2019  
**67496.BQ.42.01-396 H**  
 Drawing Scale: 1:2500 @ A3



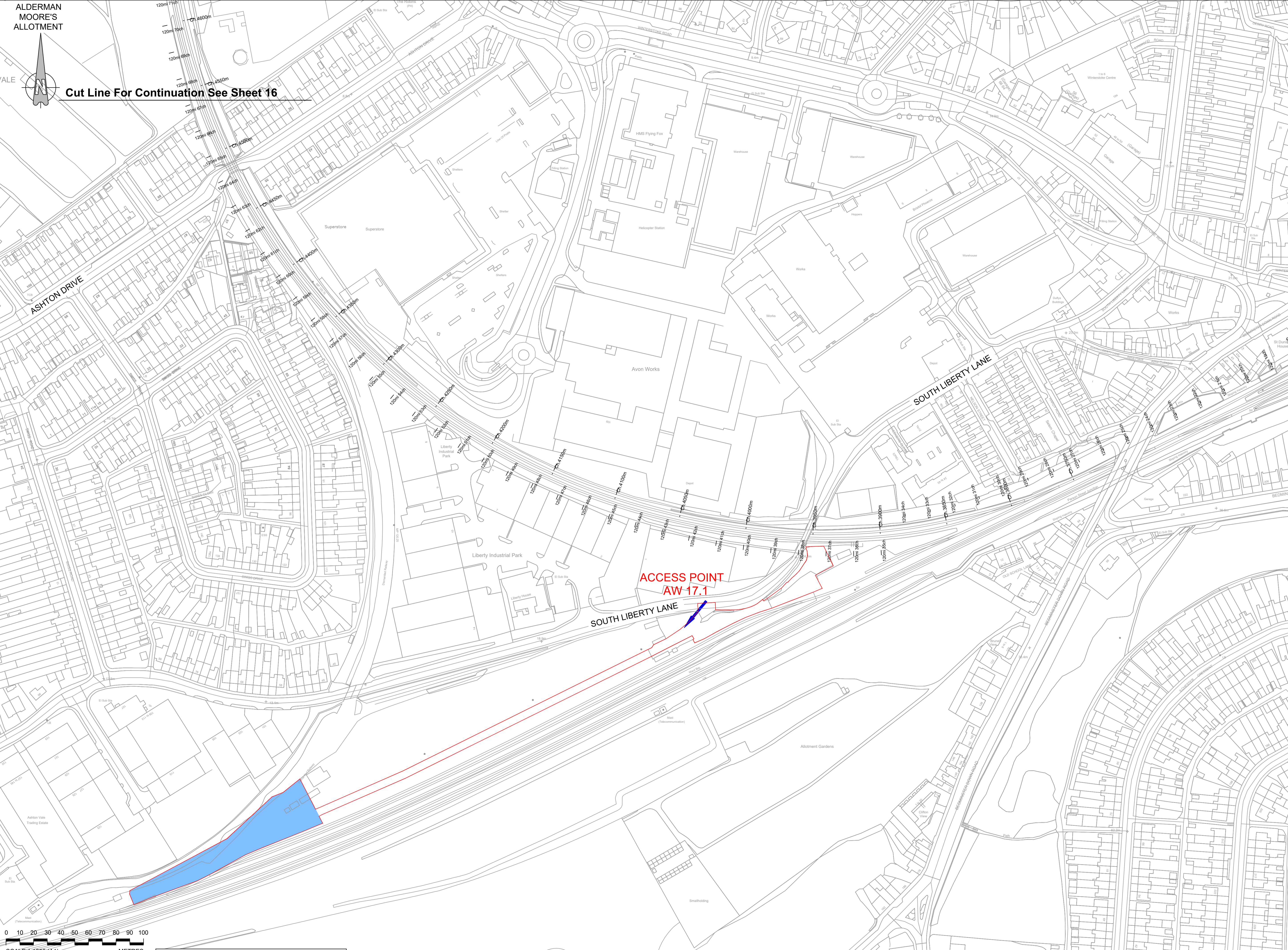
This map is reproduced from Ordnance Survey material by CH2M on behalf of North Somerset Council with the permission of the Controller of Her Majesty's Stationary Office. © Crown copyright. Unauthorised reproduction infringes Crown copyright and may lead to prosecution or civil proceedings. Licence Number: 100023397



ALDERMAN MOORE'S ALLOTMENT

Cut Line For Continuation See Sheet 16

Key:  
— Order Limits  
 Construction Compound



H	OHP	ADL	ADL	03/09/2021
Permanent Compound added to key on Sheets 2, 8 & 15				
G	OHP	ADL	ADL	10/02/2021
Updated Order Limits				
F	FG	ADL	ADL	19/03/2020
Lockley Compound Amended				
E	FG	ADL	ADL	10/10/2019
Red Line and Minor Updates				
D	FG	KS	ADL	12/08/2019
Works Updated				
C	FG	KS	ADL	31/07/2019
Culverts, Works and Red Line Updated				
B	FG	KS	ADL	18/04/2019
Works and Red Line Updated				
A	FG	KS	ADL	15/01/2019
First Issue				
Rev	By	Chkd	Appr'd	Date

**travelwest**  
 1 The Square Temple Quay Bristol  
 BS1 6DG  
 Tel +44 (0)117 910 2580  
 Fax +44 (0)117 910 2581  
 www.ch2m.com

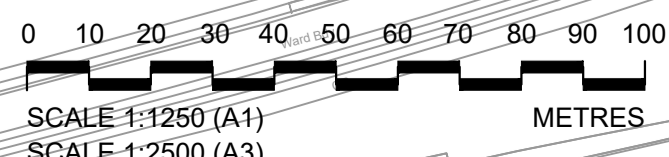
**ch2m**

Project  
**THE PORTISHEAD BRANCH LINE (METROWEST PHASE 1) ORDER**

Drawn  
**COMPOUNDS, HAUL ROADS AND ACCESS TO WORKS PLAN SHEET 17 PARSON STREET**

Drawn by:	FG	Drawn:	15/01/2019
Checked by:	KS	Checked:	15/01/2019
Approved by:	ADL	Approved:	15/01/2019

674946.BQ.42.01-397 H  
 Drawing Scale: 1:2500 @ A3



This map is reproduced from Ordnance Survey material by CH2M on behalf of with the permission of the Controller of Her Majesty's Stationery Office, © Crown copyright. Licence Number: 10002397